

© Crown Copyright. Licence: 100020999.
Brighton & Hove City Council, 2012.

Address: Clarendon Place,
Portslade

Reason: access for refuse and recycle vehicles
to carry out regular collections

TRANSPORT

PARKING DESIGN AND IMPLEMENTATION

Scale: NTS

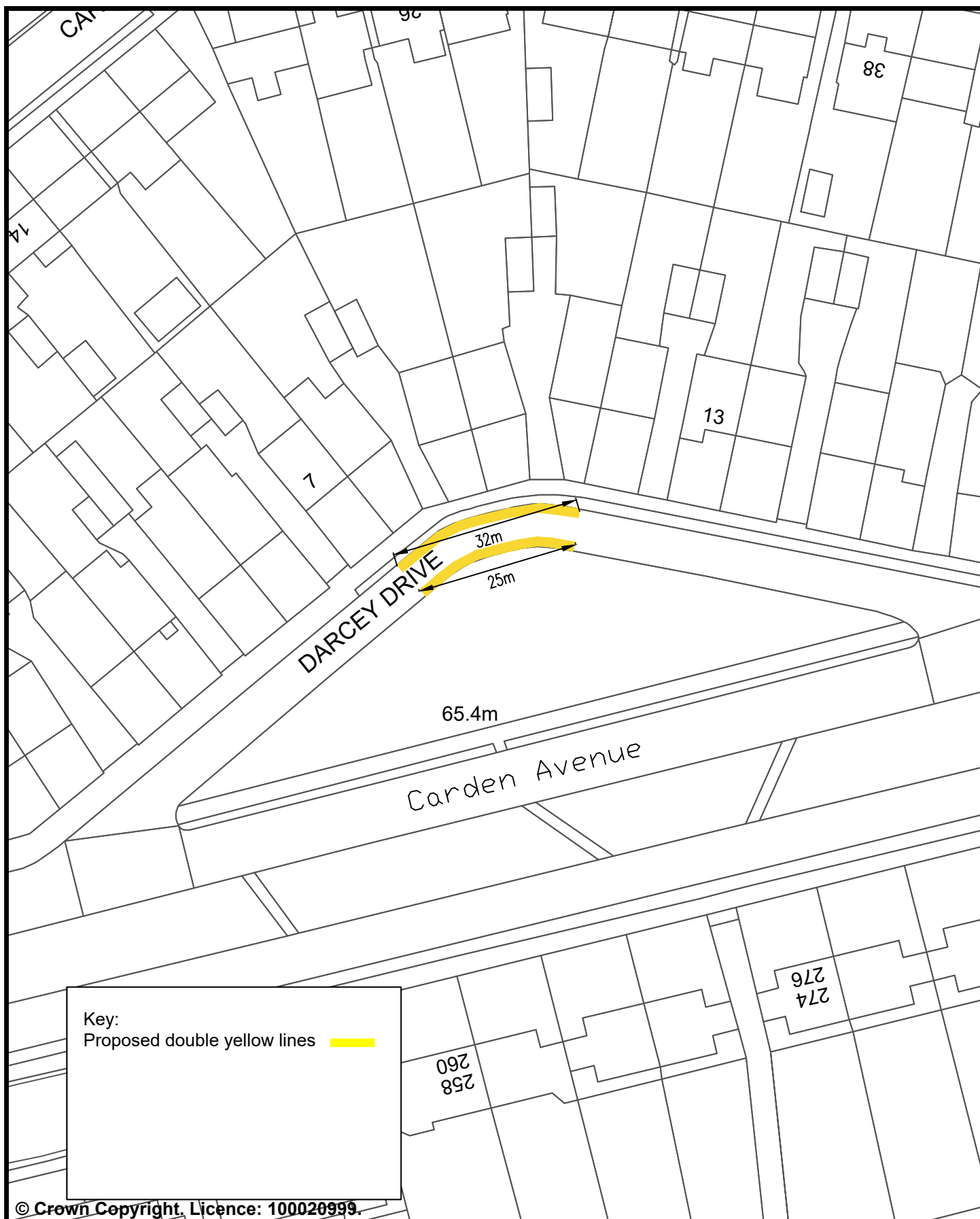
Date Drawn: November 23

Drawn: L.H.

Drawing Number: DYI-SP-002



Brighton & Hove



Address: Darcey Drive, Patcham

Reason: access for refuse and recycle vehicles
to carry out regular collections

TRANSPORT

PARKING DESIGN AND IMPLEMENTATION

Scale: NTS

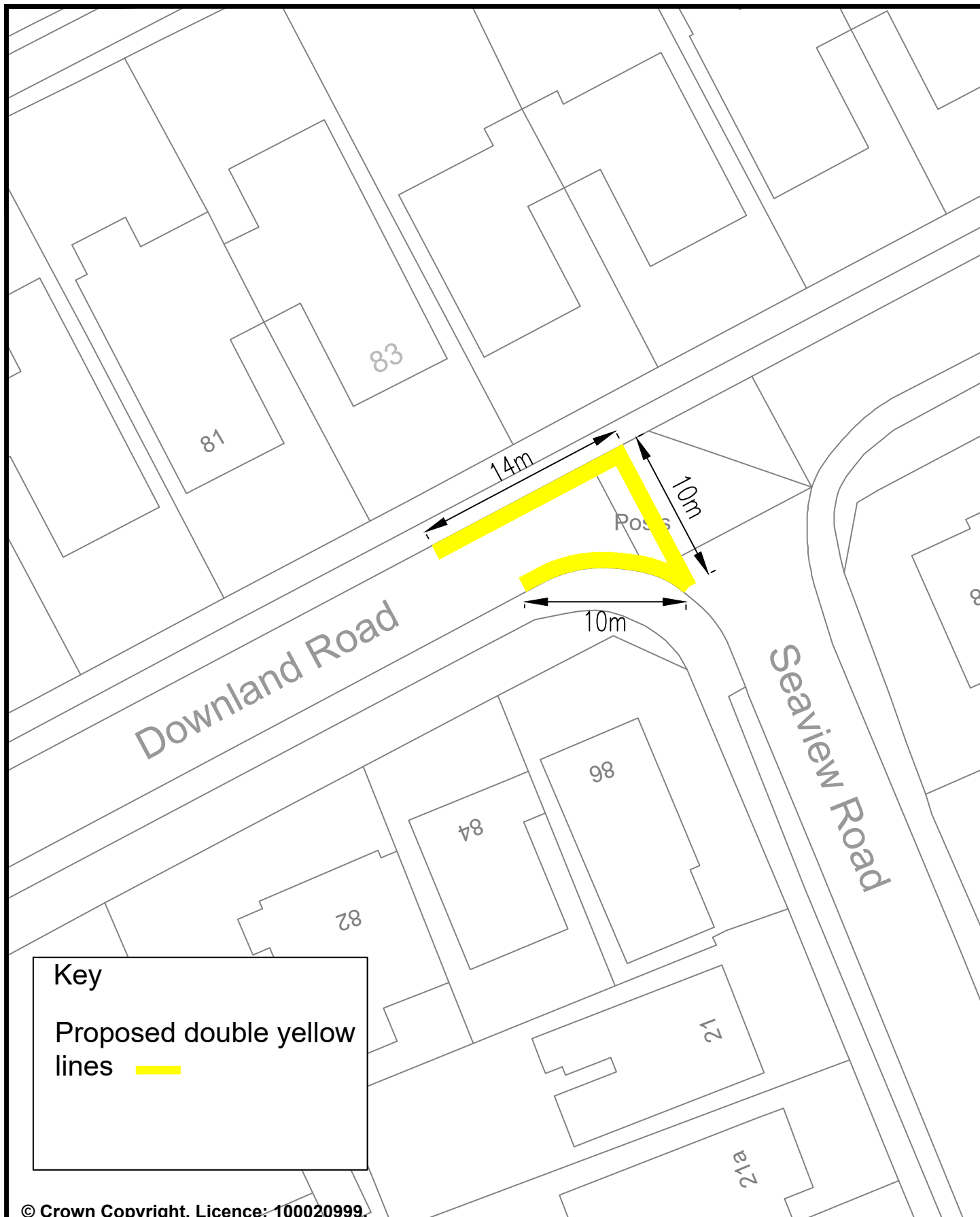
Date Drawn: October 23

Drawn: L.H.


Drawing Number: DYL-PH-003

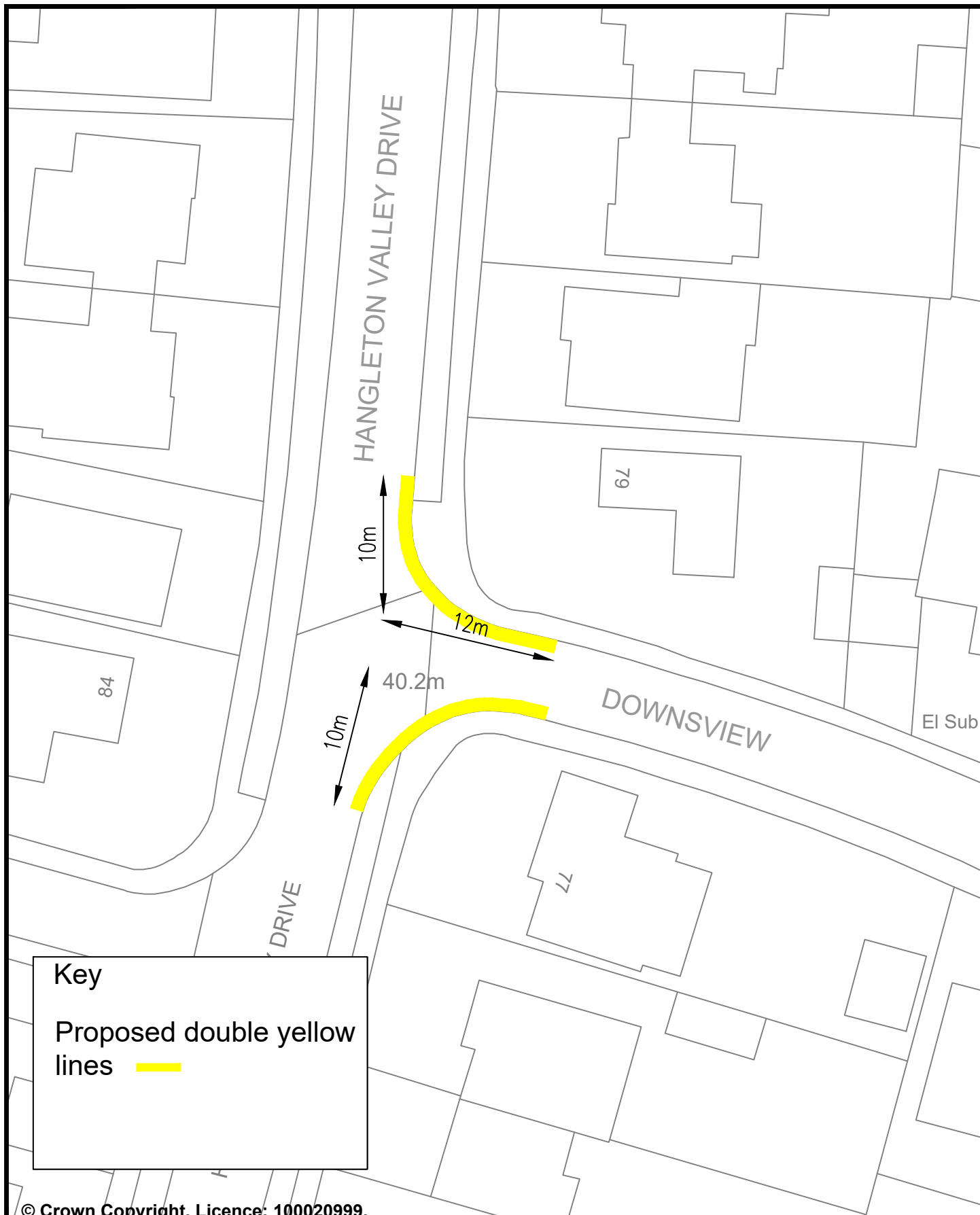


Brighton & Hove



© Crown Copyright. Licence: 100020999.
Brighton & Hove City Council, 2012.

© Crown Copyright. Licensed. 100020000. Brighton & Hove City Council, 2012.		TRANSPORT	PARKING INFRASTRUCTURE	
Address: Downland Road		Scale : N.T.S.	 Brighton & Hove	
		Date Drawn: Oct 23		
Reason: To prevent obstruction to all road users		Drawn : A.F.		
		Drawing Number : DYLS-WO-001		



Key

Proposed double yellow
lines ——

© Crown Copyright. Licence: 100020999.
Brighton & Hove City Council, 2012.

Address: Downsview, Hove

Reason: To prevent obstruction to
all road users

TRANSPORT

PARKING INFRASTRUCTURE

Scale : N.T.S.

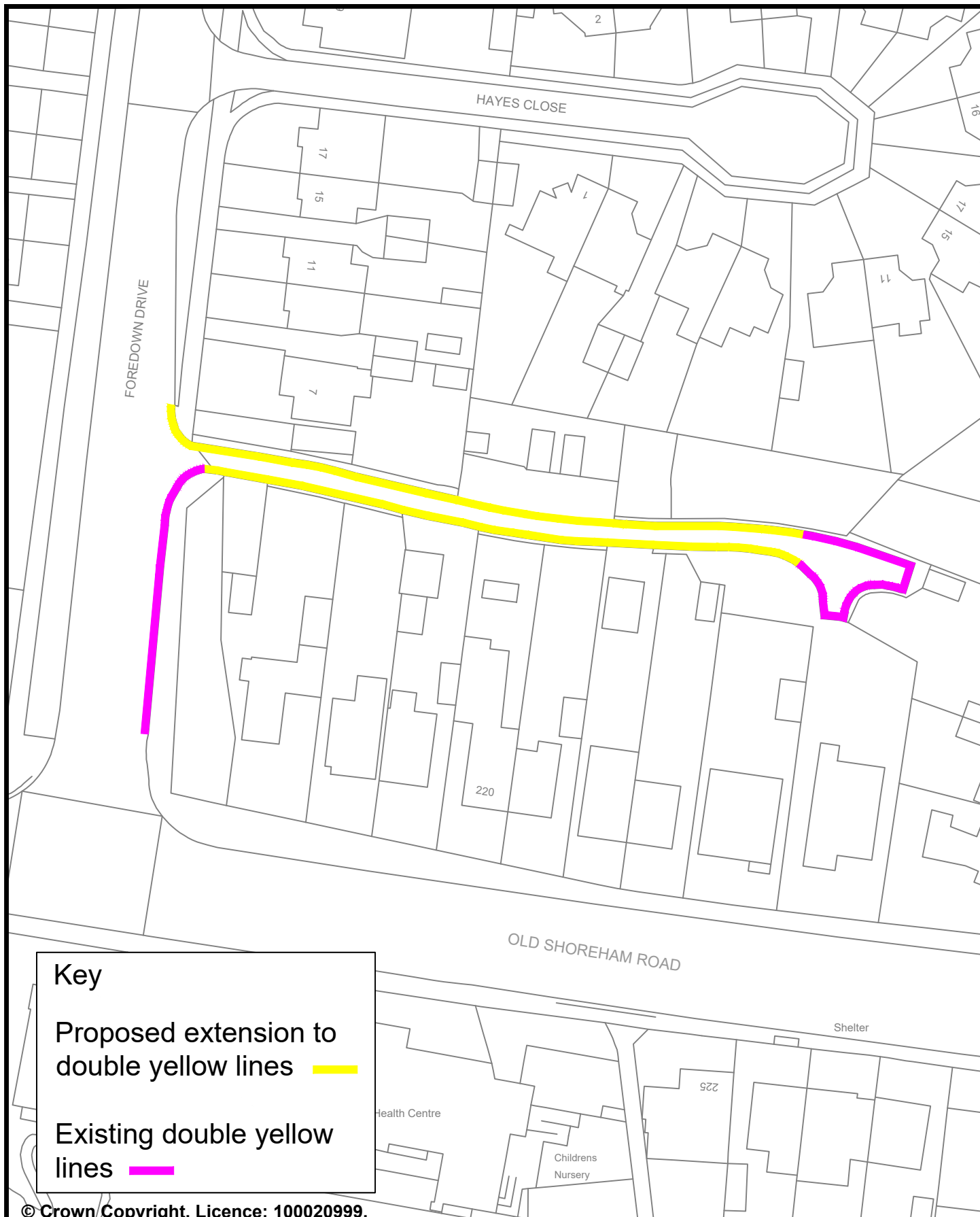
Date Drawn: Oct 23

Drawn : A.F.

Drawing Number : DYLS-HK-001



Brighton & Hove



Key

Proposed extension to
double yellow lines

Existing double yellow
lines

© Crown Copyright. Licence: 100020999.
Brighton & Hove City Council, 2012.

Address: Foredown Drive
(Slip Road), Brighton

Reason: To prevent obstruction to
all road users

TRANSPORT

PARKING INFRASTRUCTURE

Scale : N.T.S.

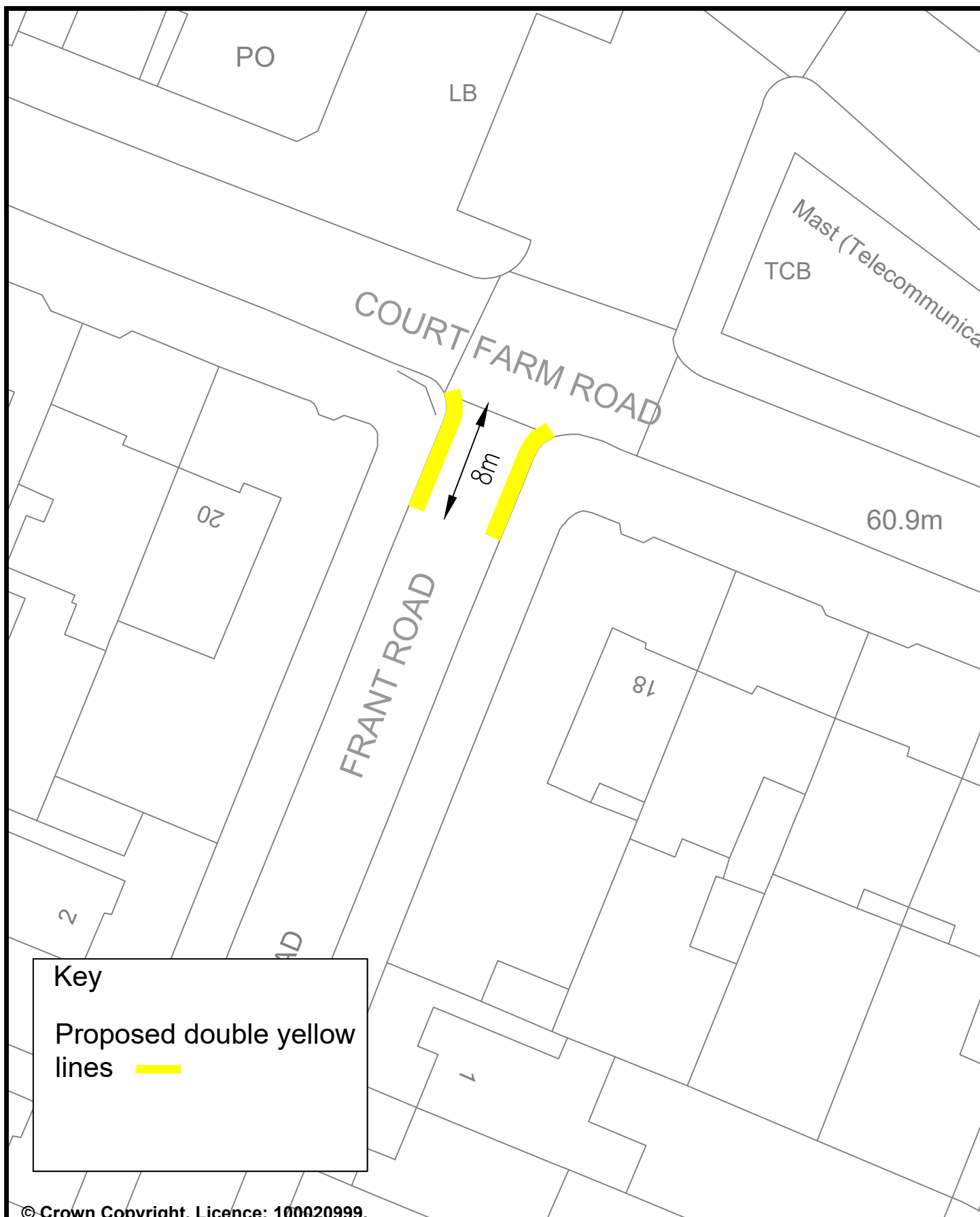
Date Drawn: Oct 23

Drawn : A.F.


Drawing Number : DYLS-SP-001

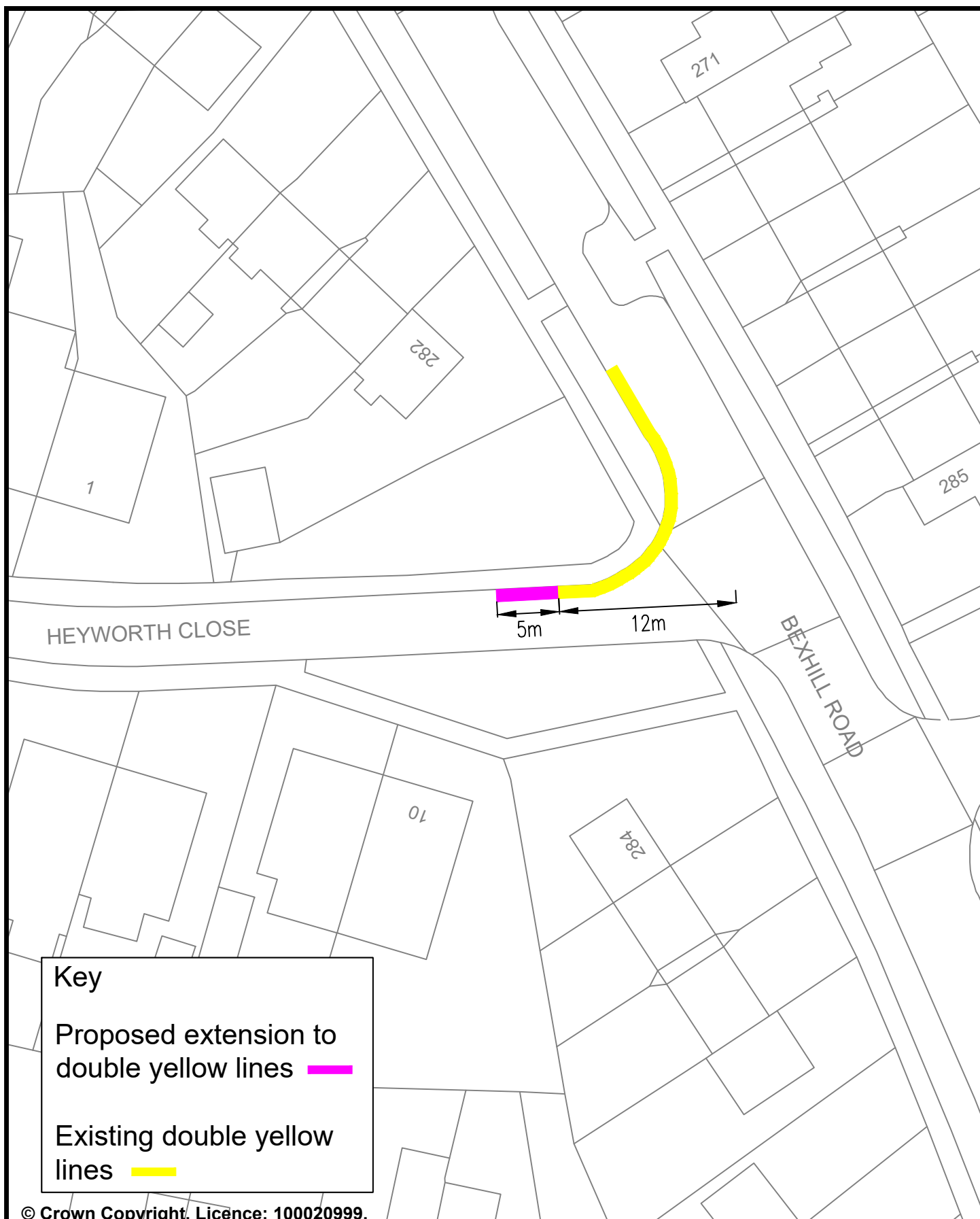


Brighton & Hove




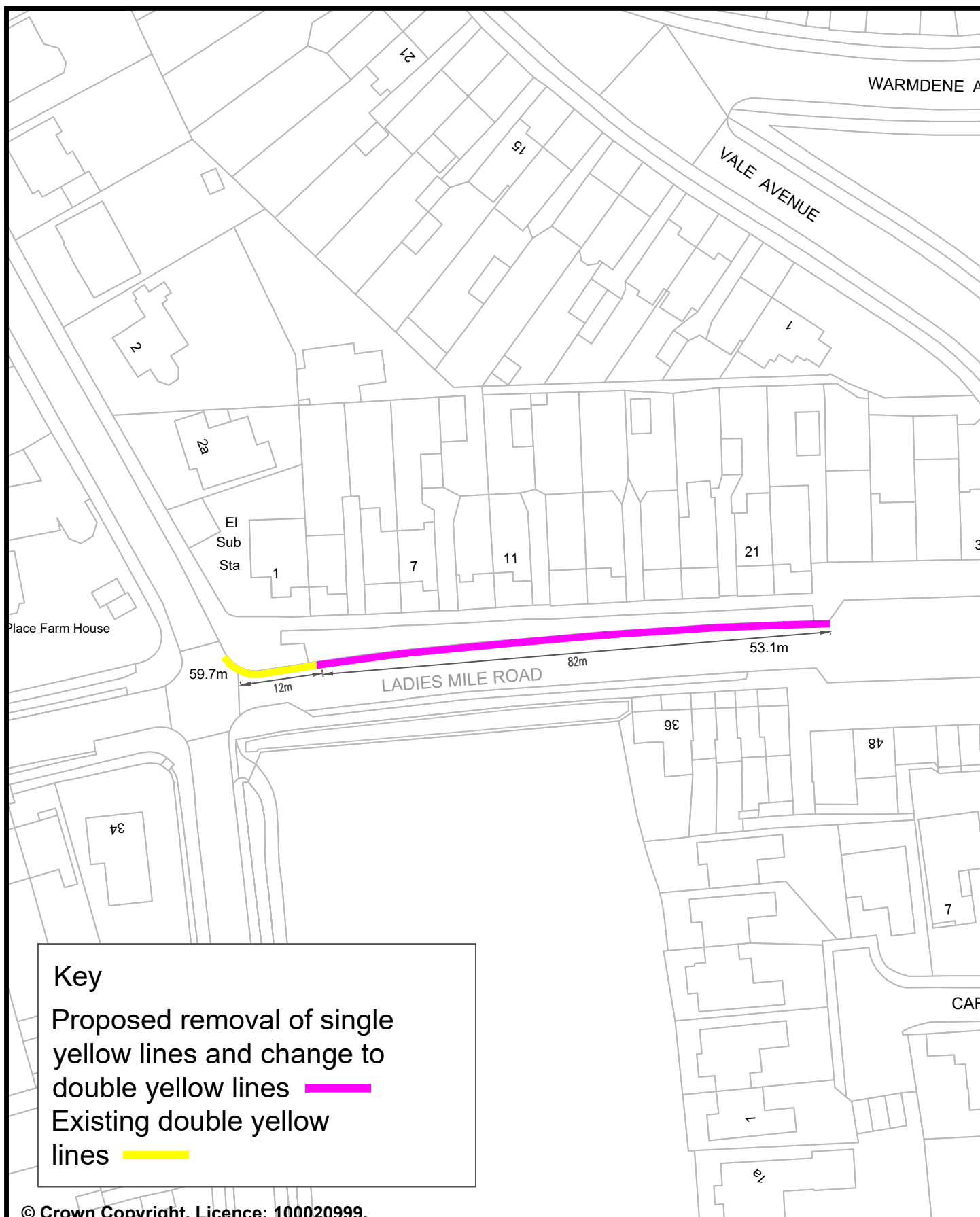
© Crown Copyright. Licence: 100020999.
Brighton & Hove City Council, 2012.

TRANSPORT		PARKING INFRASTRUCTURE
Address: Court Farm Road, Hove	Scale : N.T.S.	 Brighton & Hove
	Date Drawn: Oct 23	
Reason: To prevent obstruction to all road users	Drawn : A.F.	
	Drawing Number : DYLS-WHP-001	



© Crown Copyright. Licence: 100020999.
Brighton & Hove City Council, 2012.

TRANSPORT		PARKING INFRASTRUCTURE
Address: Heyworth Close	Scale : N.T.S.	 Brighton & Hove
	Date Drawn: Oct 23	
Reason: To prevent obstruction to all road users	Drawn : A.F.	
	Drawing Number : DYLS-WO-001	



Address: Ladies Mile Road,
Brighton

Reason: To prevent obstruction to
all road users

TRANSPORT

PARKING INFRASTRUCTURE

Scale : N.T.S.

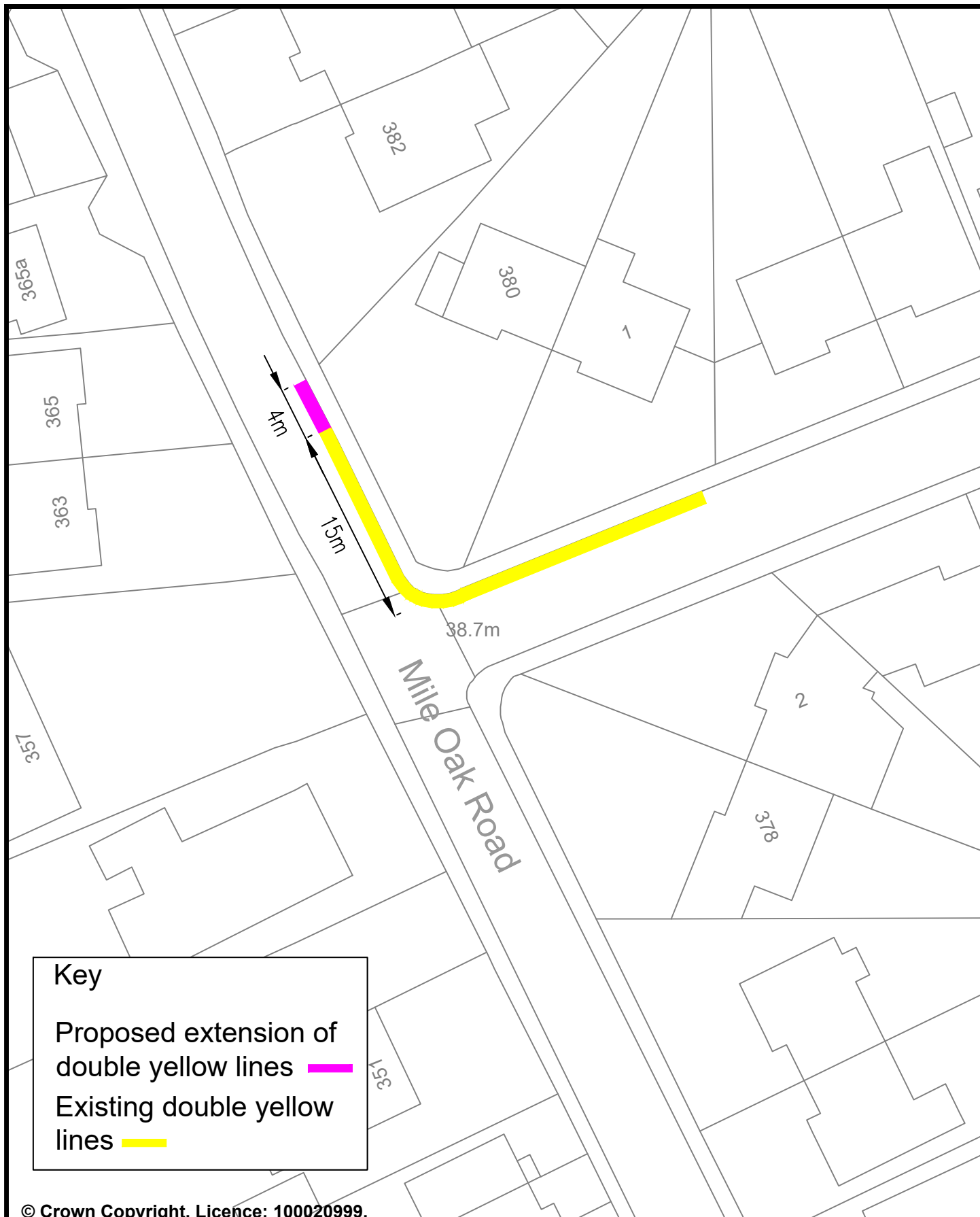
Date Drawn: Oct 23

Drawn : DA

Drawing Number : DYLS-PH-001



Brighton & Hove



Key

Proposed extension of
double yellow lines



Existing double yellow
lines



© Crown Copyright. Licence: 100020999.
Brighton & Hove City Council, 2012.

Address: Mile Oak Road

Reason: To prevent obstruction of
crossover

TRANSPORT

PARKING INFRASTRUCTURE

Scale : N.T.S.

Date Drawn: Oct 23

Drawn : A.F.

Drawing Number : DYLS-NP-001



Brighton & Hove



Key

Proposed double yellow lines



© Crown Copyright. Licence: 100020999.
Brighton & Hove City Council, 2012.

Address: Court Farm Road, Hove

Reason: To prevent obstruction to
all road users

TRANSPORT

PARKING INFRASTRUCTURE

Scale : N.T.S.

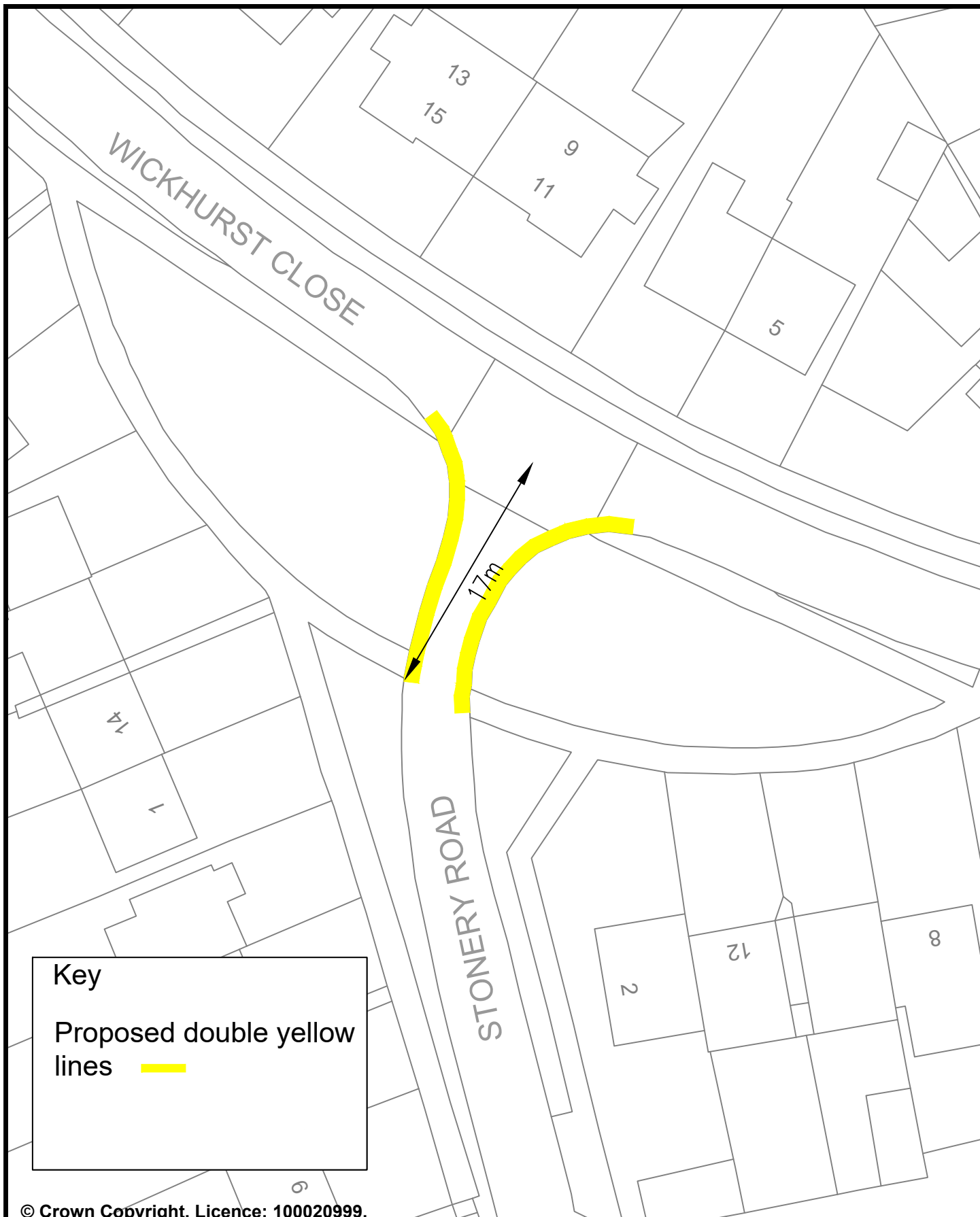
Date Drawn: Oct 23

Drawn : A.F.


Drawing Number : DYLS-WHP-001



Brighton & Hove



Key

Proposed double yellow lines 

© Crown Copyright. Licence: 100020999.
Brighton & Hove City Council, 2012.

Address: Stonery Road

Reason: To prevent obstruction to
all road users

TRANSPORT

PARKING INFRASTRUCTURE

Scale : N.T.S.

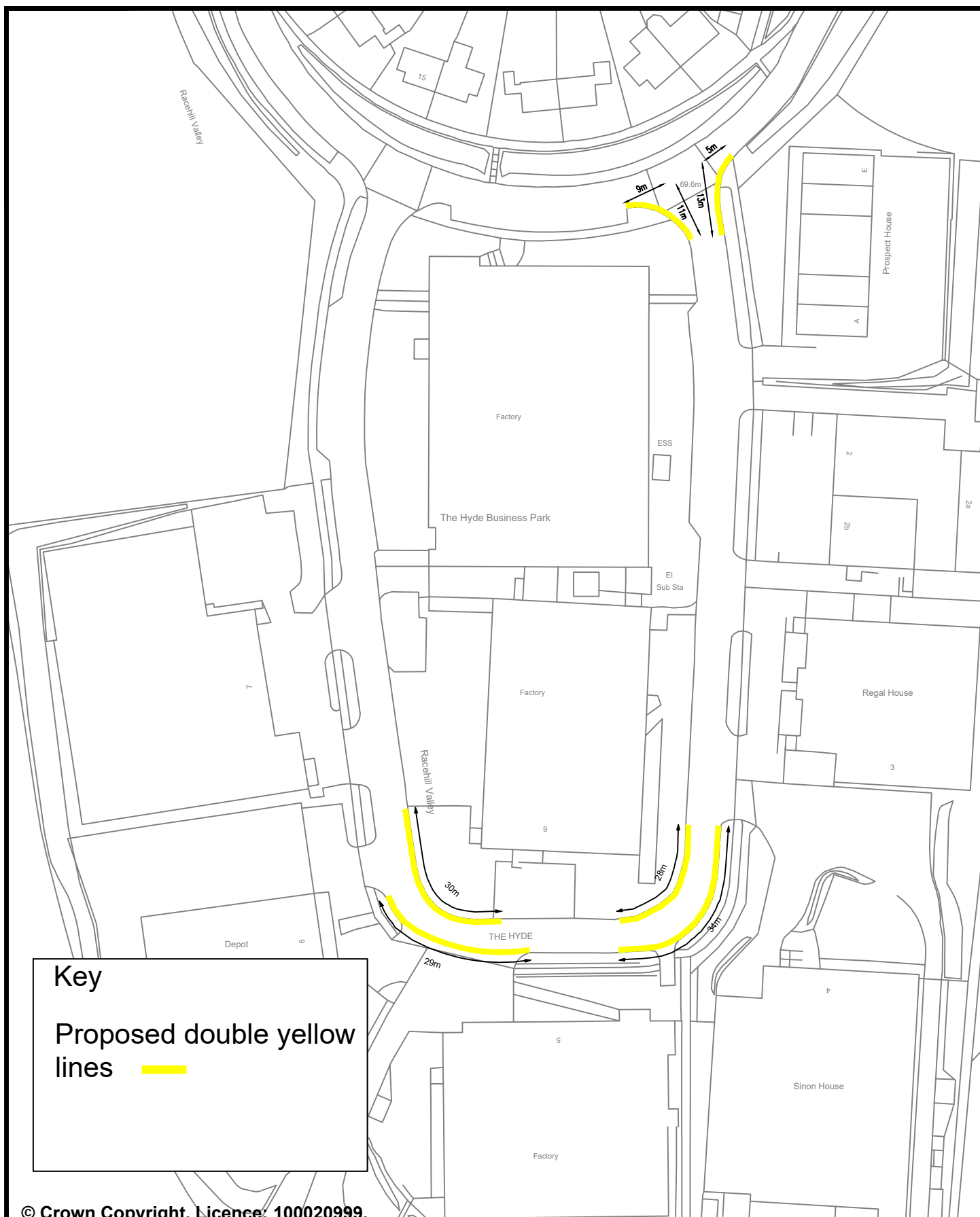
Date Drawn: Oct 23

Drawn : A.F.

Drawing Number : DYLS-NP-001



Brighton & Hove



Key

Proposed double yellow lines



© Crown Copyright. Licence: 100020999.
Brighton & Hove City Council, 2012.

Address: The Hyde Business Park
Brighton

Reason: To prevent obstruction to
all road users

TRANSPORT

Scale : N.T.S.

Date Drawn: Oct 23

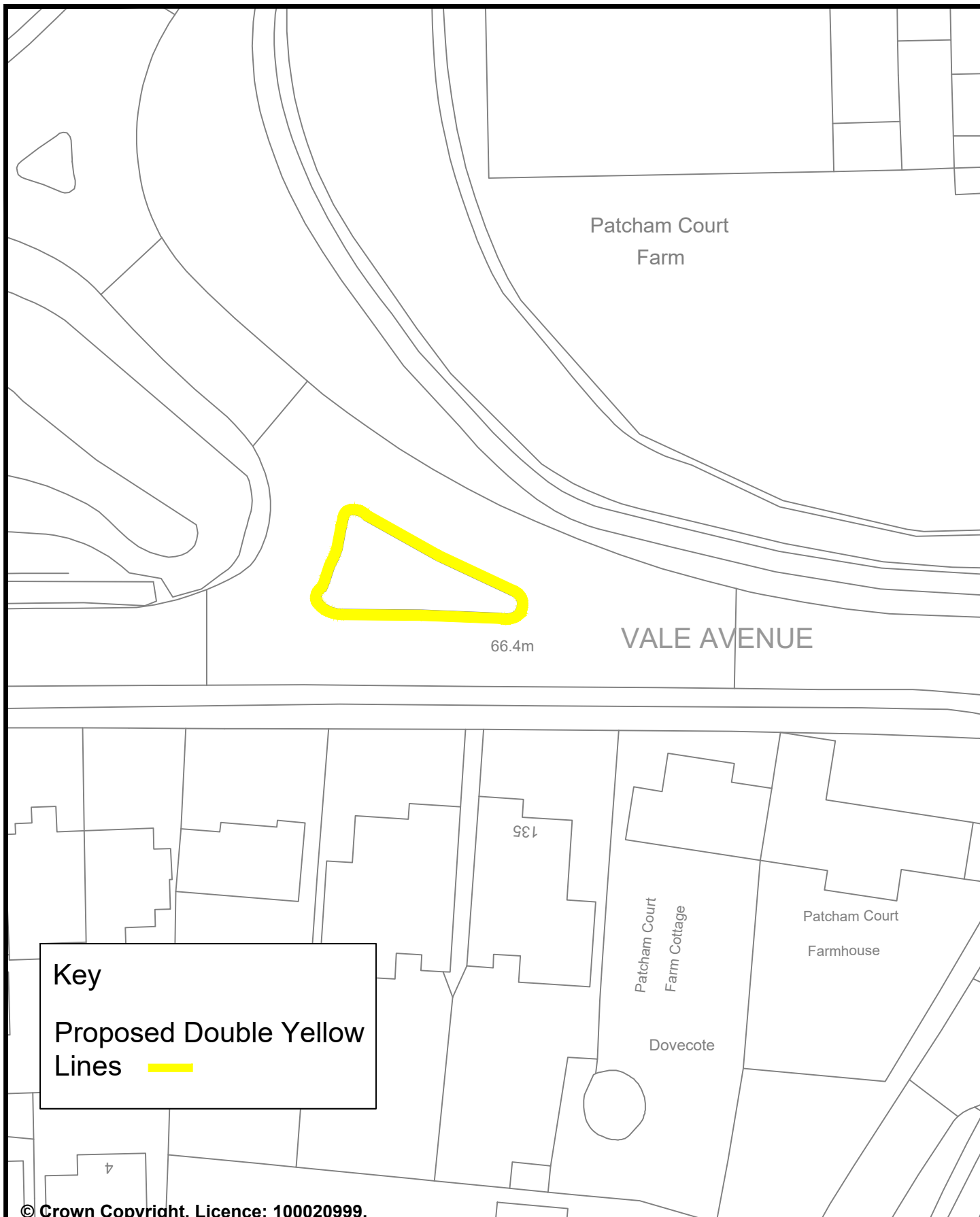
Drawn : A.F.

Drawing Number : DYLS-MB-001

PARKING INFRASTRUCTURE



Brighton & Hove



Key

Proposed Double Yellow
Lines



© Crown Copyright. Licence: 100020999.
Brighton & Hove City Council, 2012.

Address: Vale Avenue, Brighton

Reason: To prevent obstruction to
all road users

TRANSPORT

PARKING INFRASTRUCTURE

Scale : N.T.S.

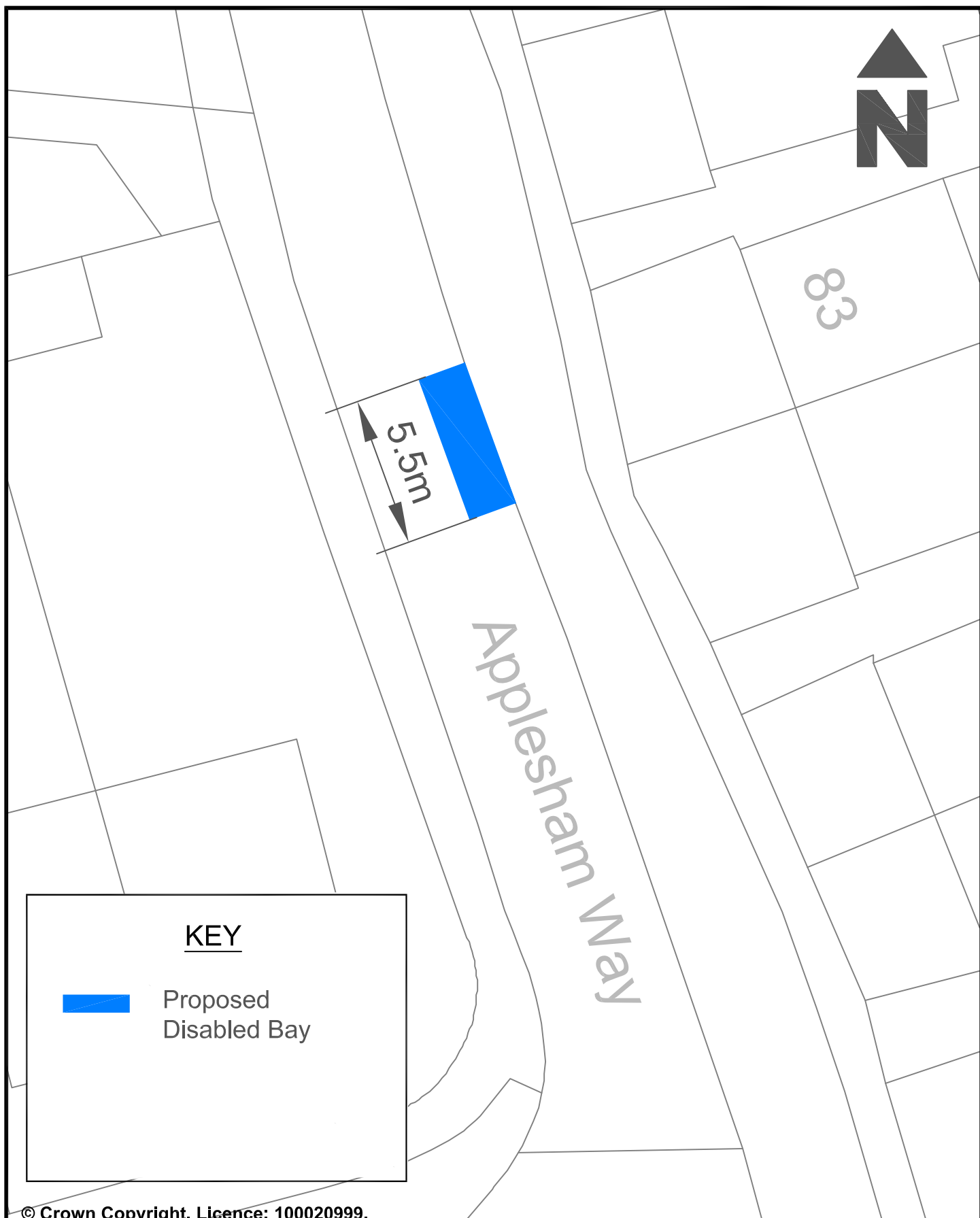
Date Drawn: Oct 23

Drawn : A.F.

Drawing Number : DYLS-PH-001



Brighton & Hove




KEY




Proposed
Disabled Bay

© Crown Copyright. Licence: 100020999.
Brighton & Hove City Council, 2021.

PARKING DESIGN & IMPLEMENTATION		TRANSPORT
Address: Applesham Way, Portslade	Scale: NTS	 Brighton & Hove City Council
	Date Drawn: Nov 23	
Reason: To provide a bay for a resident in the vicinity	Drawn By: D.C.	
	Drawing Number: B&H-DPB-SP-05	



© Crown Copyright. Licence: 100020999.
Brighton & Hove City Council, 2021.

© Crown Copyright. Licensed. 100020000. Brighton & Hove City Council, 2021.		PARKING DESIGN & IMPLEMENTATION		TRANSPORT	
Address: Ashurst Road, Brighton		Scale: NTS		 Brighton & Hove City Council	
		Date Drawn: Nov 23			
Reason: To provide a bay for a resident in the vicinity		Drawn By: D.C.			
		Drawing Number: B&H-DPB-MB-01			

1 to 6

Bankside Court



6.6m

Bankside

77.4m

MILL RISE

19

KEY



Proposed
Disabled Bay

© Crown Copyright. Licence: 100020999.
Brighton & Hove City Council, 2021.

Address: Bankside,
Brighton

Reason: To provide a bay for a
resident in the vicinity

PARKING DESIGN & IMPLEMENTATION

TRANSPORT

Scale: NTS

Date Drawn: Nov 23

Drawn By: D.C.

Drawing Number: B&H-DPB-WHP-01






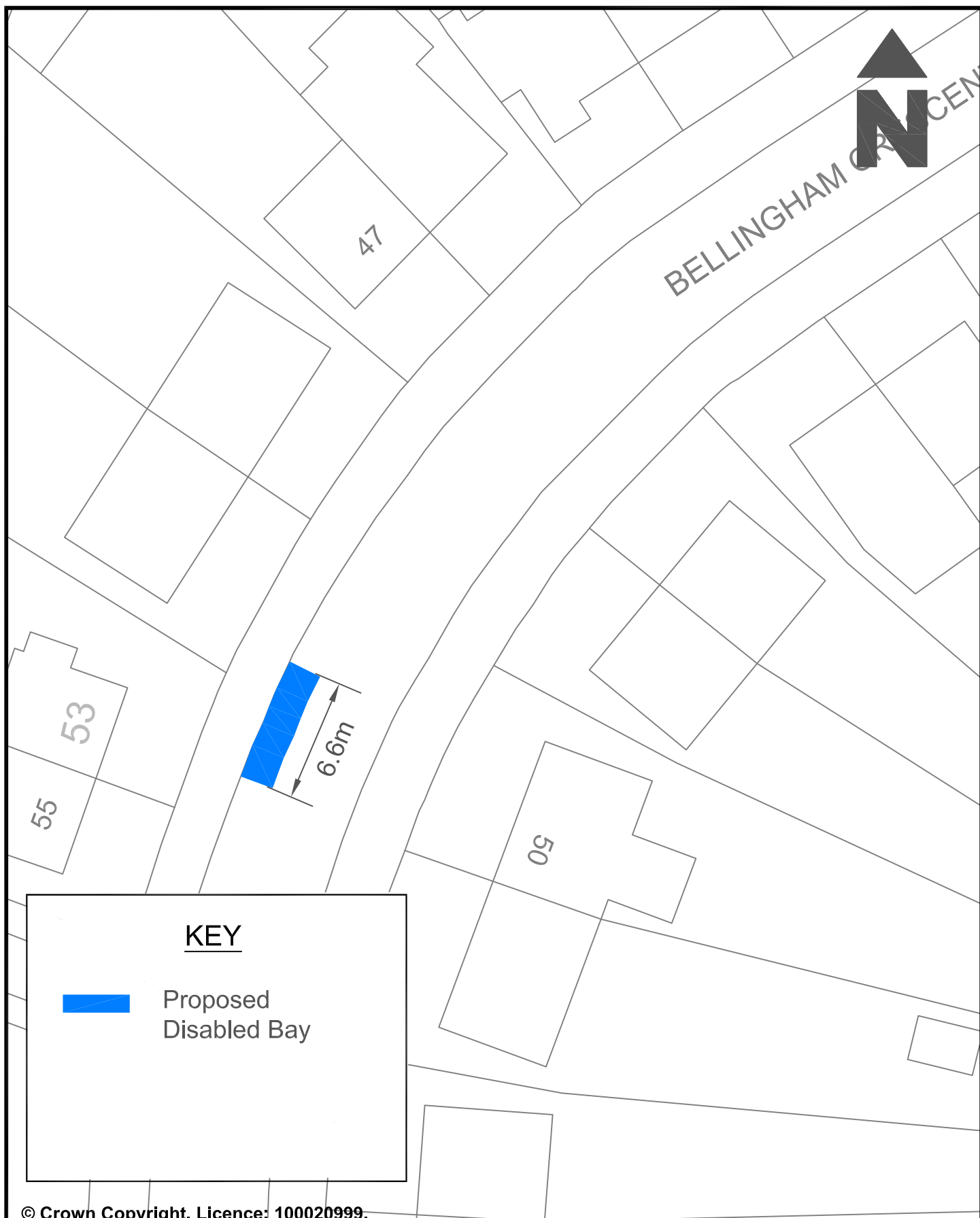
KEY



Proposed
Disabled Bay

© Crown Copyright. Licence: 100020999.
Brighton & Hove City Council, 2021.

PARKING DESIGN & IMPLEMENTATION		TRANSPORT
Address: Barnet Way, Hove	Scale: NTS	 Brighton & Hove City Council
	Date Drawn: Oct 23	
Reason: To provide a bay for a resident in the vicinity	Drawn By: D.C.	
	Drawing Number: B&H-DPB-HK-06	




KEY



Proposed
Disabled Bay

© Crown Copyright. Licence: 100020999.
Brighton & Hove City Council, 2021.

PARKING DESIGN & IMPLEMENTATION		TRANSPORT
Address: Bellingham Crescent, Hove	Scale: NTS	 Brighton & Hove City Council
	Date Drawn: Nov 23	
Reason: To provide a bay for a resident in the vicinity	Drawn By: D.C.	
	Drawing Number: B&H-DPB-HK-12	



6.6m

Bellingham Crescent

6

2

KEY



Proposed
Disabled Bay

© Crown Copyright. Licence: 100020999.
Brighton & Hove City Council, 2021.

Address: Bellingham Crescent,
Hove

Reason: To provide a bay for a
resident in the vicinity

PARKING DESIGN & IMPLEMENTATION

TRANSPORT

Scale: NTS

Date Drawn: Nov 23


Drawn By: D.C.

Drawing Number: B&H-DPB-HK-08





© Crown Copyright. Licence: 100020999.
Brighton & Hove City Council, 2021.

PARKING DESIGN & IMPLEMENTATION		TRANSPORT
Address: Brambledean Road, Portslade, Brighton	Scale: NTS	 Brighton & Hove City Council
	Date Drawn: Nov 23	
Reason: To provide a bay for a resident in the vicinity	Drawn By: D.C.	
	Drawing Number: B&H-DPB-SP-02	



25

CHRISDORY ROAD

6.6m

24

26

KEY



Proposed
Disabled Bay

© Crown Copyright. Licence: 100020999.
Brighton & Hove City Council, 2021.

PARKING DESIGN & IMPLEMENTATION

TRANSPORT

Address: Chrisdory Road,
Portslade, Brighton

Scale: NTS

Date Drawn: Nov 23

Reason: To provide a bay for a
resident in the vicinity

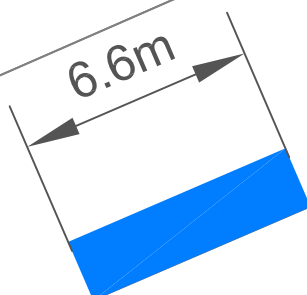
Drawn By: D.C.

Drawing Number: B&H-DPB-NP-05





Cowley Drive



174

921

821

KEY



Proposed
Disabled Bay

© Crown Copyright. Licence: 100020999.
Brighton & Hove City Council, 2021.

PARKING DESIGN & IMPLEMENTATION

TRANSPORT

Address: Cowley Drive,
Woodingdean

Scale: NTS

Date Drawn: Nov 23

Reason: To provide a bay for a
resident in the vicinity

Drawn By: D.C.

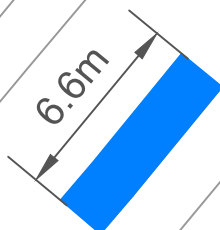
Drawing Number: B&H-DPB-WO-03





CRESPIN WAY

6.6m



8

KEY

Proposed Disabled
Parking Bay



© Crown Copyright. Licence: 100020999.
Brighton & Hove City Council, 2023.

PARKING DESIGN & IMPLEMENTATION

TRANSPORT

Address : Crespin Way
Brighton

Scale: NTS

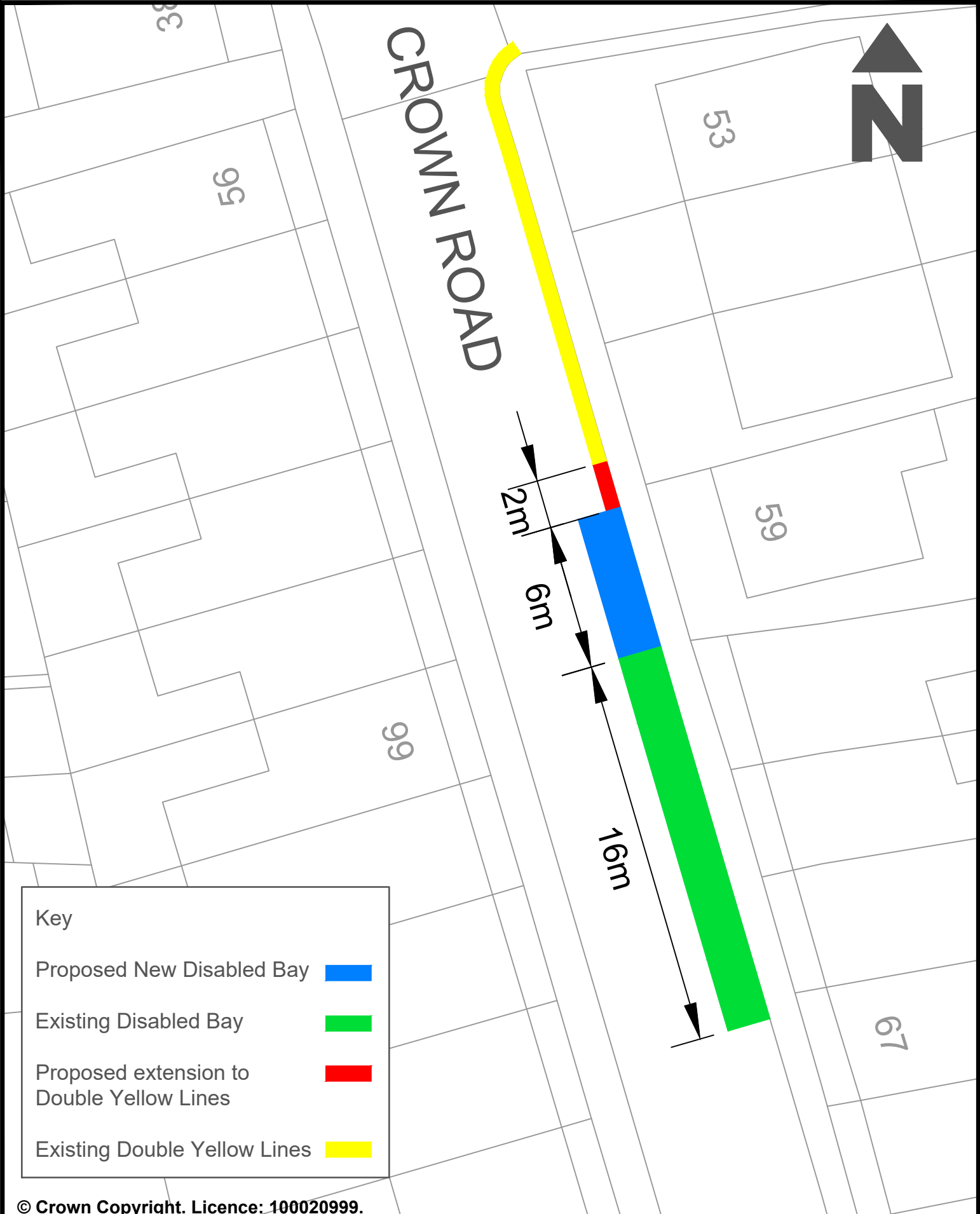
Date Drawn: Oct 23

Reason : To provide a bay for a
resident in the vicinity.

Drawn By: TP

Drawing Number: B&H-DPB-HF-003





© Crown Copyright. Licence: 100020999.
Brighton & Hove City Council, 2021.

Location: Crown Road
Portslade

Reason: To provide disabled
parking for a resident in the vicinity

PARKING DESIGN & IMPLEMENTATION

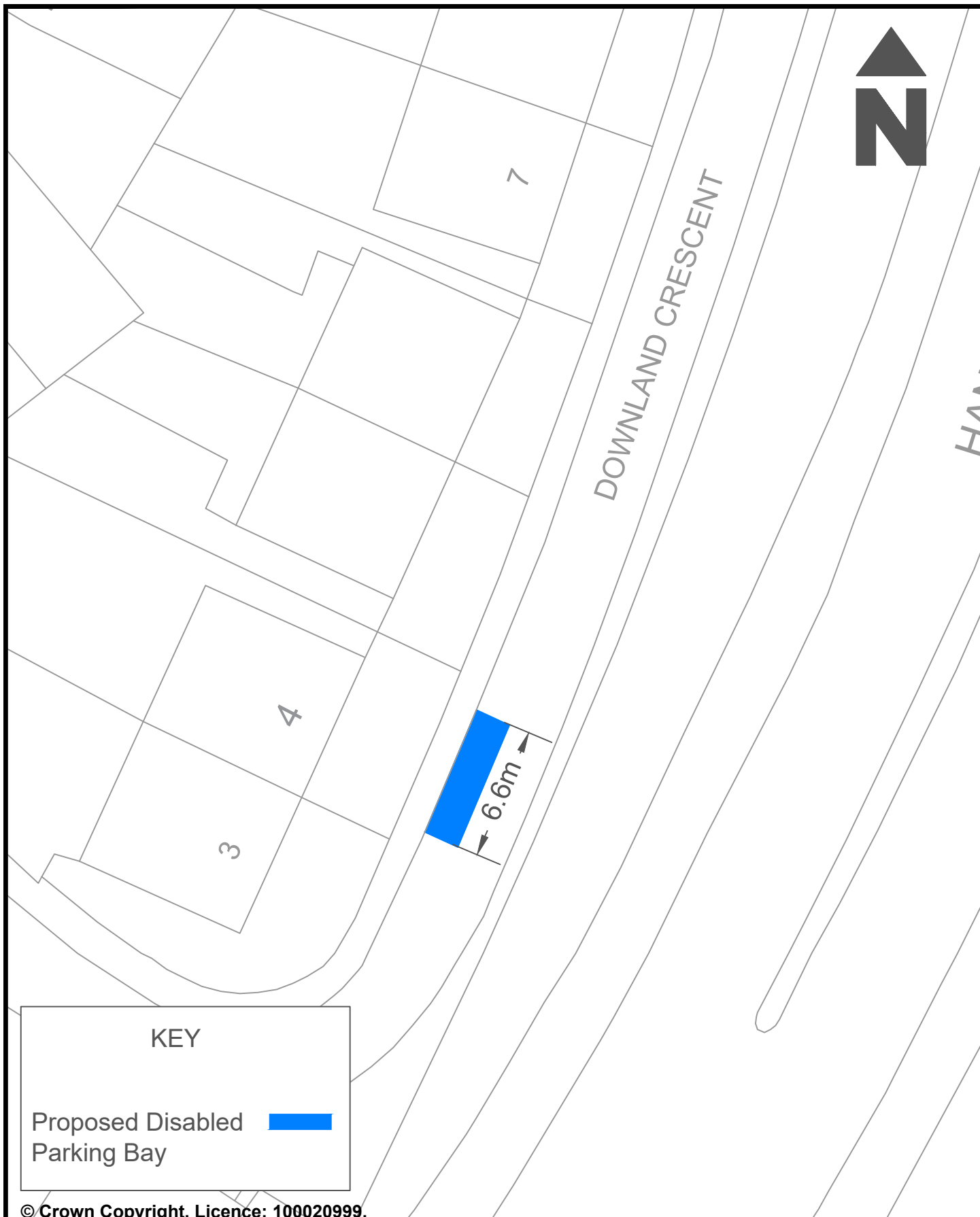
Scale: NTS

Date Drawn: Nov 23


Drawn By: TP

Drawing Number: B&H-DB-SP07







KEY

Proposed Disabled Parking Bay 

© Crown Copyright. Licence: 100020999.
Brighton & Hove City Council, 2023.

PARKING DESIGN & IMPLEMENTATION		TRANSPORT
Scale: NTS	 Brighton & Hove City Council	
Date Drawn: Oct 23		
Drawn By: TP		
Drawing Number: B&H-DPB-HK-002		



Downland Drive

86

94

KEY



Proposed
Disabled Bay

© Crown Copyright. Licence: 100020999.
Brighton & Hove City Council, 2021.

PARKING DESIGN & IMPLEMENTATION

TRANSPORT

Address: Downland Drive,
Hove

Scale: NTS

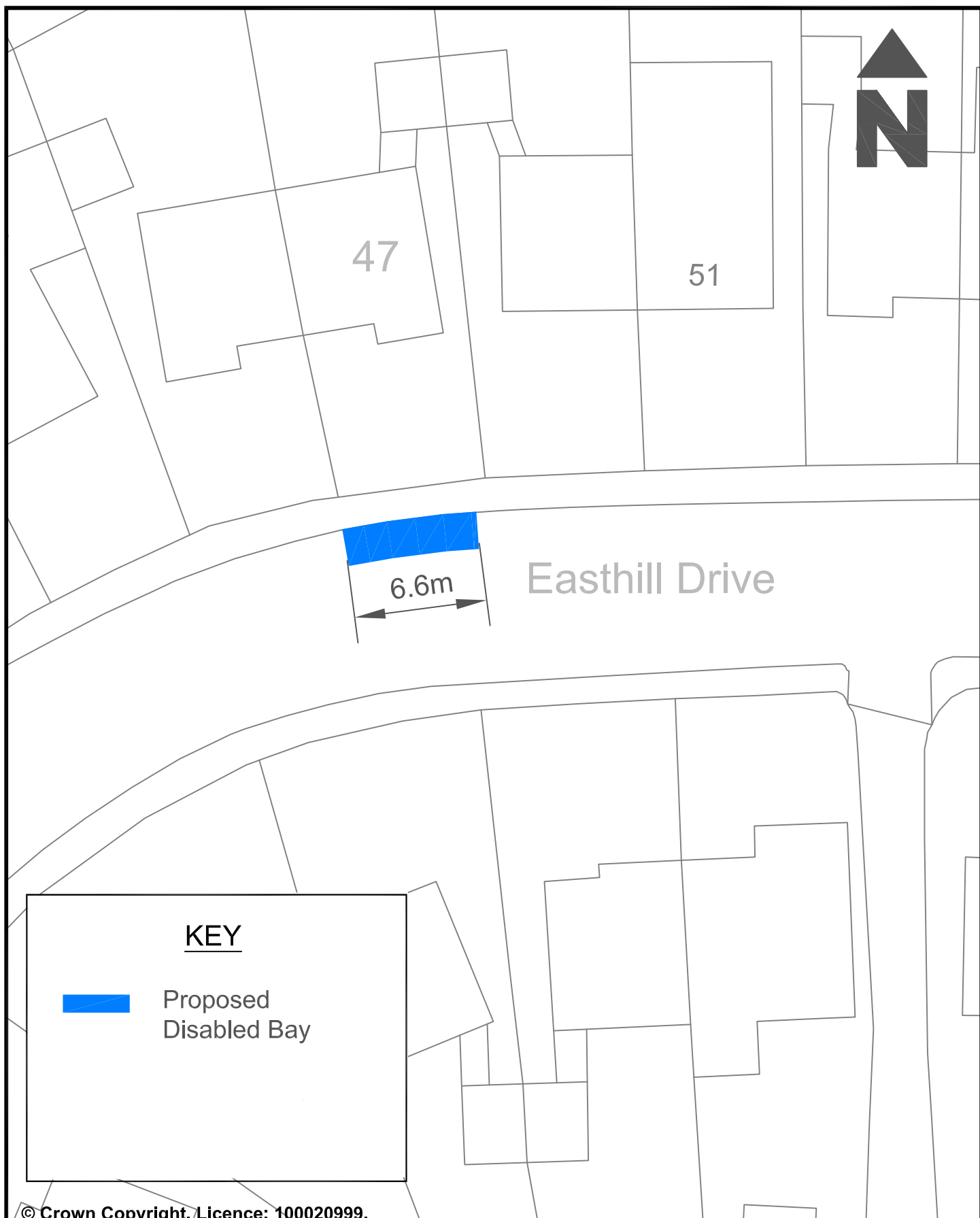
Date Drawn: Nov 23

Reason: To provide a bay for a
resident in the vicinity


Drawn By: D.C.

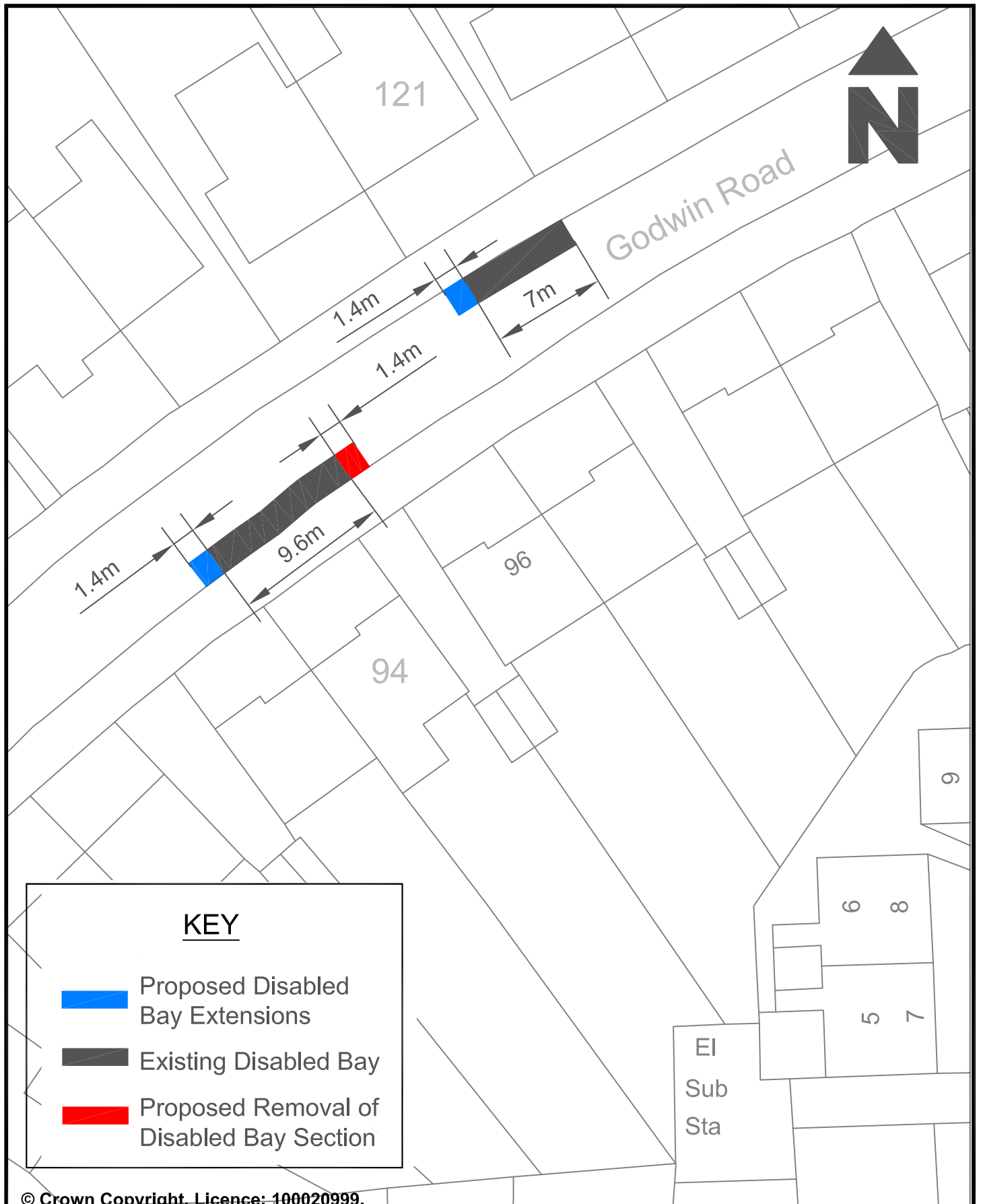
Drawing Number: B&H-DPB-HK-05






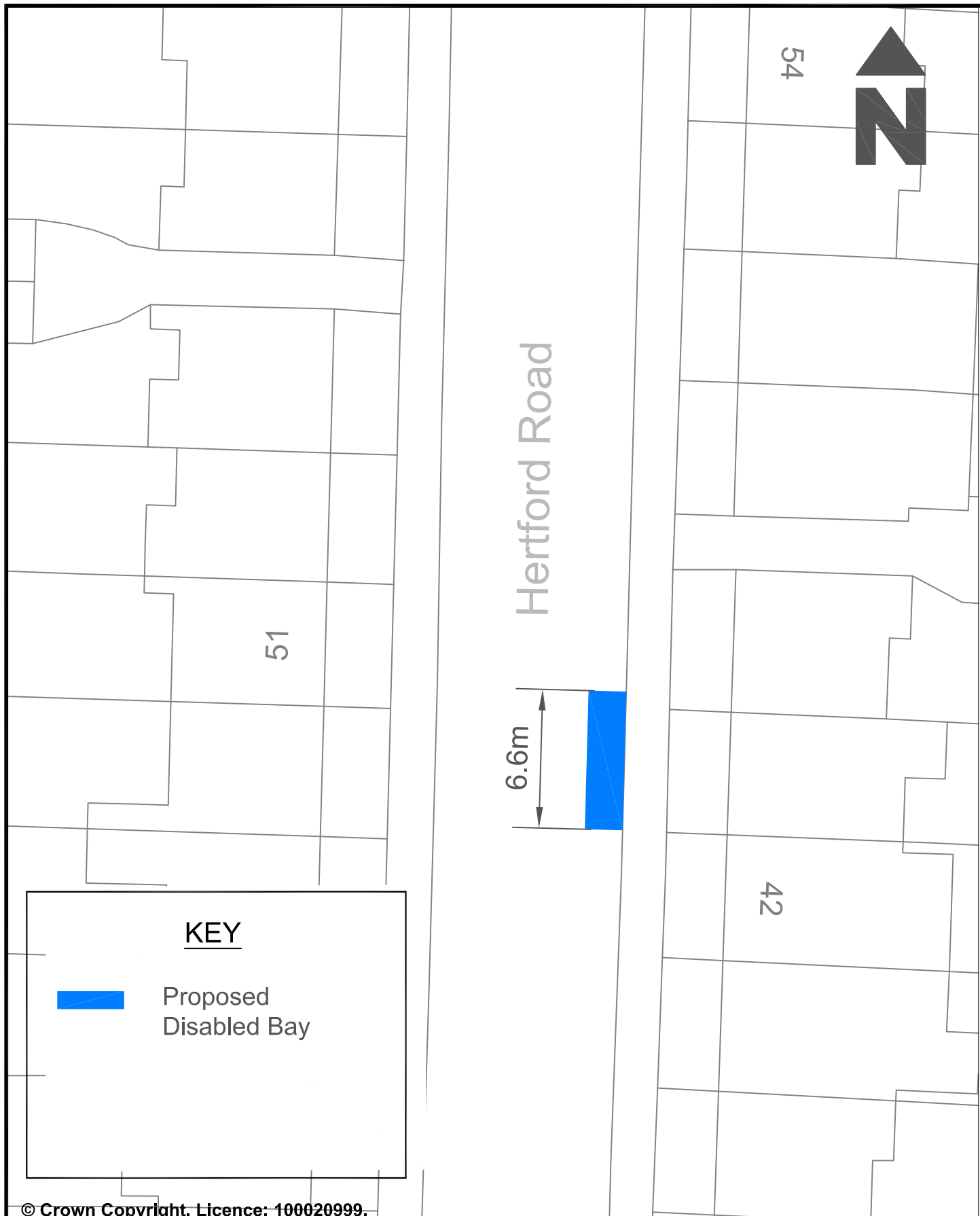
© Crown Copyright. Licence: 100020999.
Brighton & Hove City Council, 2021.

© Crown Copyright. Licence: 100020999. Brighton & Hove City Council, 2021.		PARKING DESIGN & IMPLEMENTATION	TRANSPORT
Address: Easthill Drive, Hove		Scale: NTS	 Brighton & Hove City Council
		Date Drawn: Nov 23	
Reason: To provide a bay for a resident in the vicinity		Drawn By: D.C.	
		Drawing Number: B&H-DPB-SP-06	




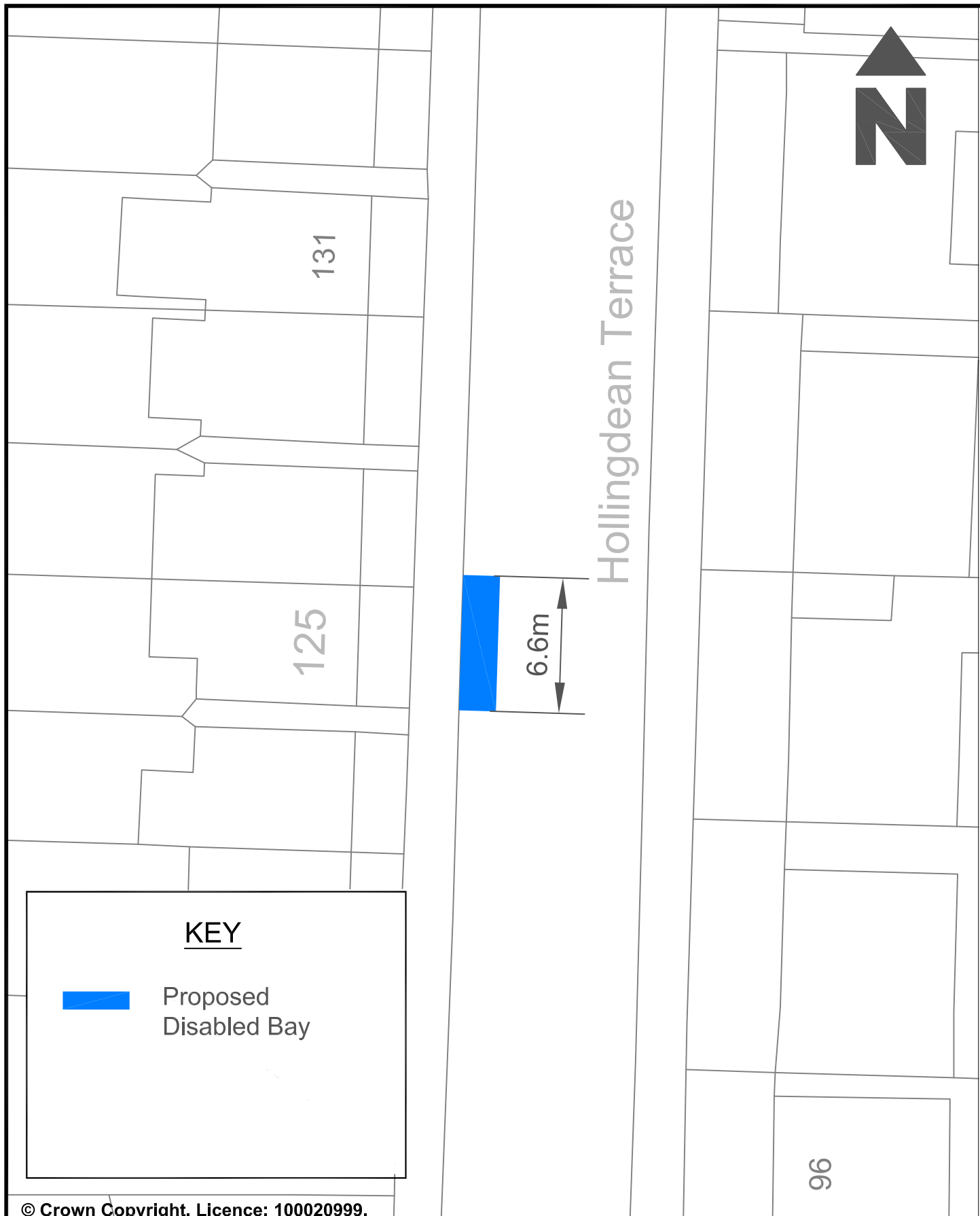
© Crown Copyright. Licence: 100020999.
Brighton & Hove City Council, 2021.

PARKING DESIGN & IMPLEMENTATION		TRANSPORT
Scale: NTS	 Brighton & Hove City Council	
Date Drawn: Nov 23		
Drawn By: D.C.		
Drawing Number: B&H-DPB-HK-12		




© Crown Copyright. Licence: 100020999.
Brighton & Hove City Council, 2021.

PARKING DESIGN & IMPLEMENTATION		TRANSPORT
Address: Hertford Road Brighton	Scale: NTS	 Brighton & Hove City Council
	Date Drawn: Nov 23	
Reason: To provide a bay for a resident in the vicinity	Drawn By: D.C.	
	Drawing Number: B&H-DPB-HF-04	



© Crown Copyright. Licence: 100020999.
Brighton & Hove City Council, 2021.

© Crown Copyright. Licence: 1000200001 Brighton & Hove City Council, 2021.		PARKING DESIGN & IMPLEMENTATION		TRANSPORT	
Address: Hollingdean Terrace, Brighton		Scale: NTS		 Brighton & Hove City Council	
		Date Drawn: Nov 23			
Reason: To provide a bay for a resident in the vicinity		Drawn By: D.C.			
		Drawing Number: B&H-DPB-HF-06			



LANGLEY CRESCENT



92

88

90

KEY



Proposed
Disabled Bay

© Crown Copyright. Licence: 100020999.
Brighton & Hove City Council, 2021.

PARKING DESIGN & IMPLEMENTATION

TRANSPORT

Address: Langley Crescent,
Woodingdean, Brighton

Scale: NTS

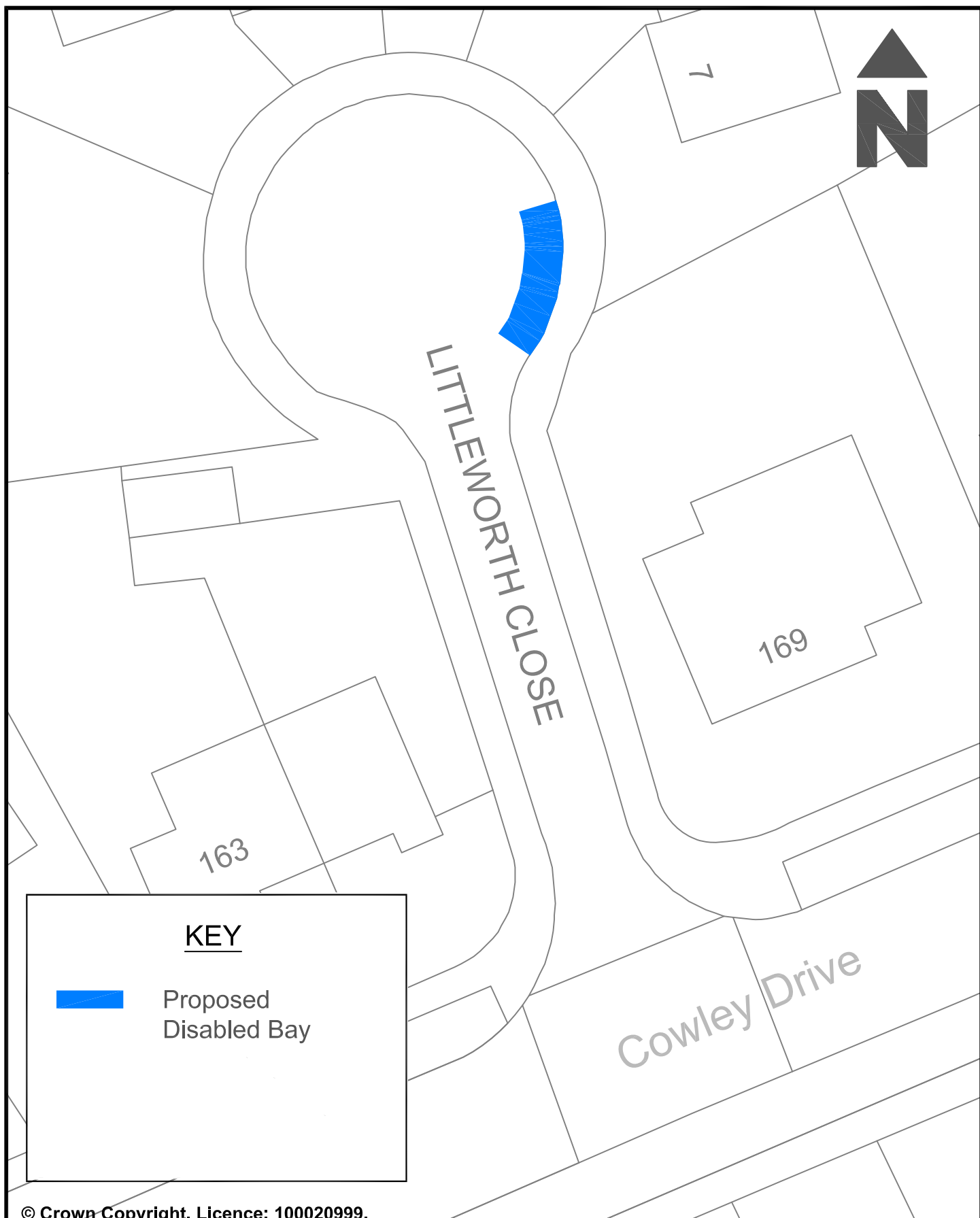
Date Drawn: Nov 23

Reason: To provide a bay for a
resident in the vicinity


Drawn By: D.C.

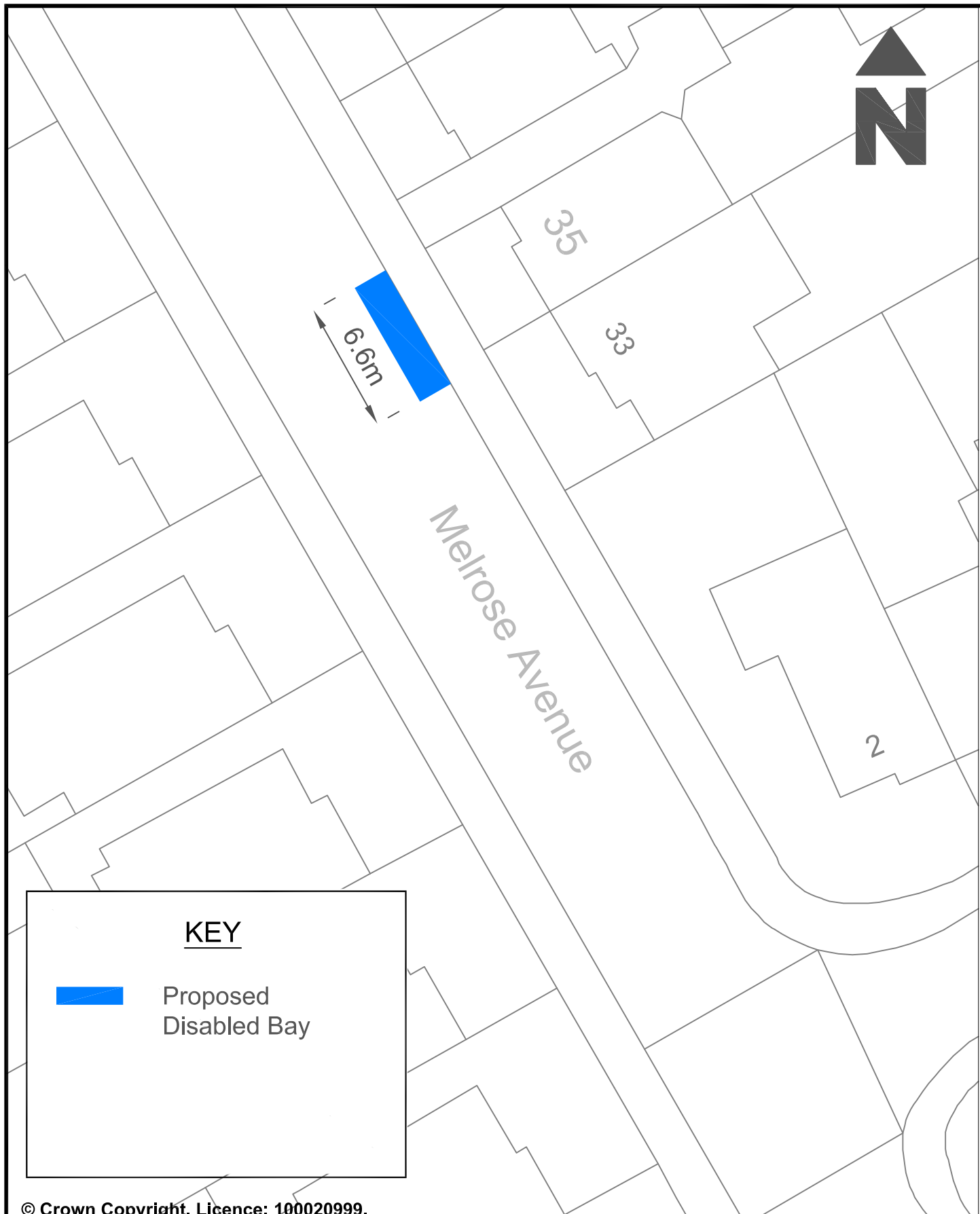
Drawing Number: B&H-DPB-WO-01





© Crown Copyright. Licence: 100020999.
Brighton & Hove City Council, 2021.

© Crown Copyright. Licence: 100020999. Brighton & Hove City Council, 2021.		PARKING DESIGN & IMPLEMENTATION	TRANSPORT	
Address: Littleworth Close, Brighton		Scale: NTS	 Brighton & Hove City Council	
		Date Drawn: Nov 23		
Reason: To provide a bay for a resident in the vicinity		Drawn By: D.C.		
		Drawing Number: B&H-DPB-WO-02		




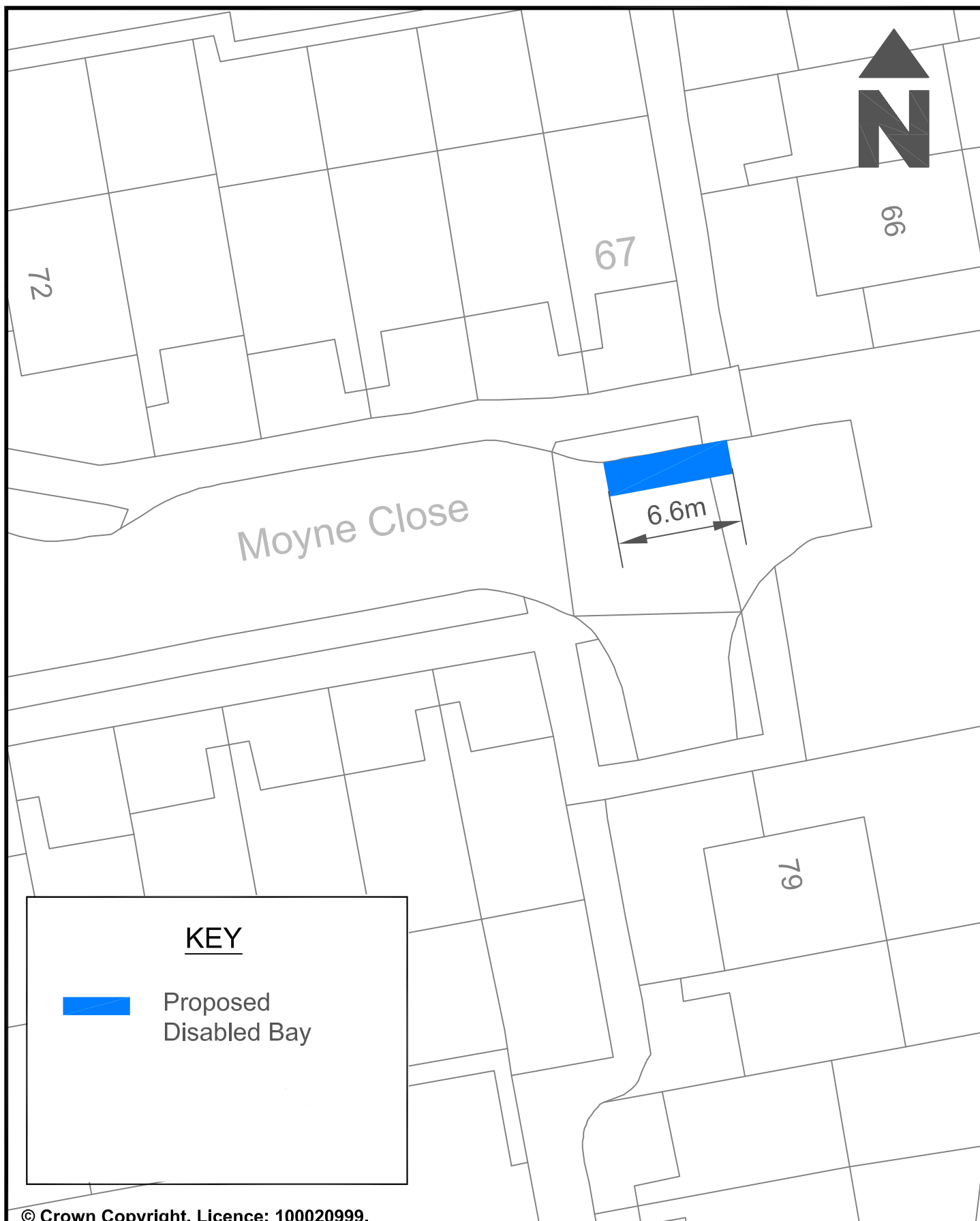
KEY




Proposed
Disabled Bay

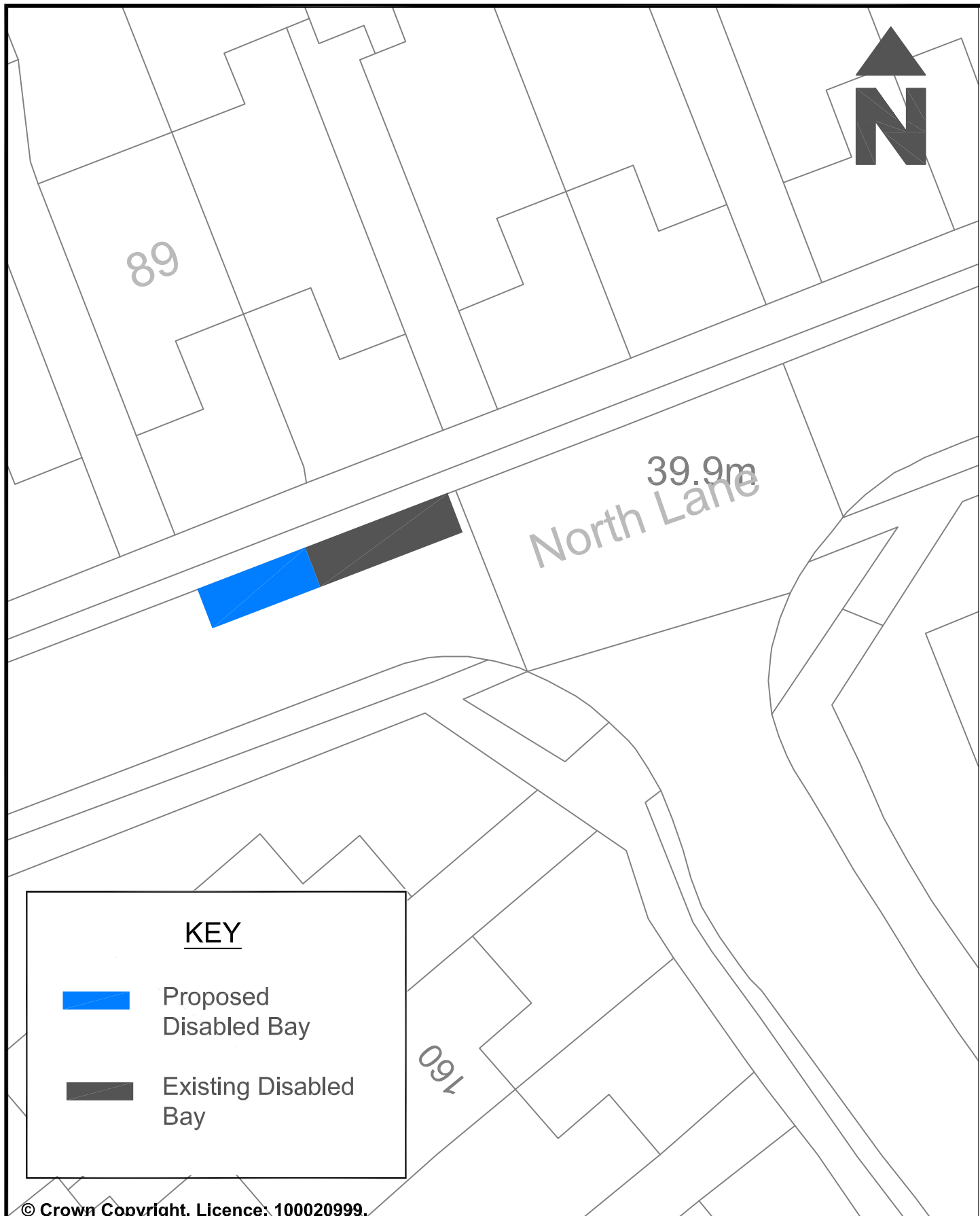
© Crown Copyright. Licence: 100020999.
Brighton & Hove City Council, 2021.

PARKING DESIGN & IMPLEMENTATION		TRANSPORT
Address: Melrose Avenue, Portslade, Brighton	Scale: NTS	 Brighton & Hove City Council
	Date Drawn: Nov 23	
Reason: To provide a bay for a resident in the vicinity	Drawn By: D.C.	
	Drawing Number: B&H-DPB-SP-01	




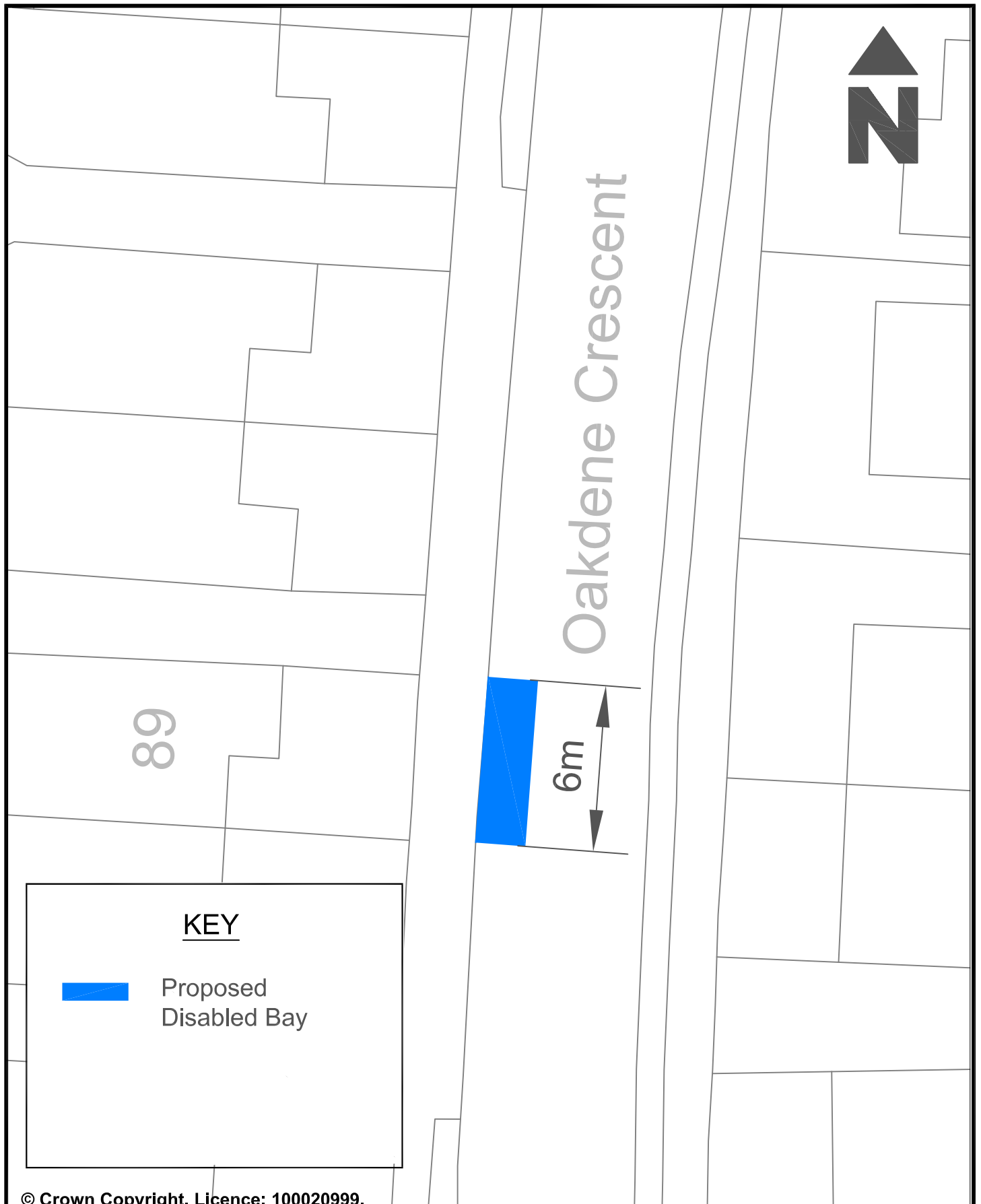
© Crown Copyright. Licence: 100020999.
Brighton & Hove City Council, 2021.

PARKING DESIGN & IMPLEMENTATION		TRANSPORT
Address: Moyne Close, Hove	Scale: NTS	 Brighton & Hove City Council
	Date Drawn: Nov 23	
Reason: To provide a bay for a resident in the vicinity	Drawn By: D.C.	
	Drawing Number: B&H-DPB-HK-10	




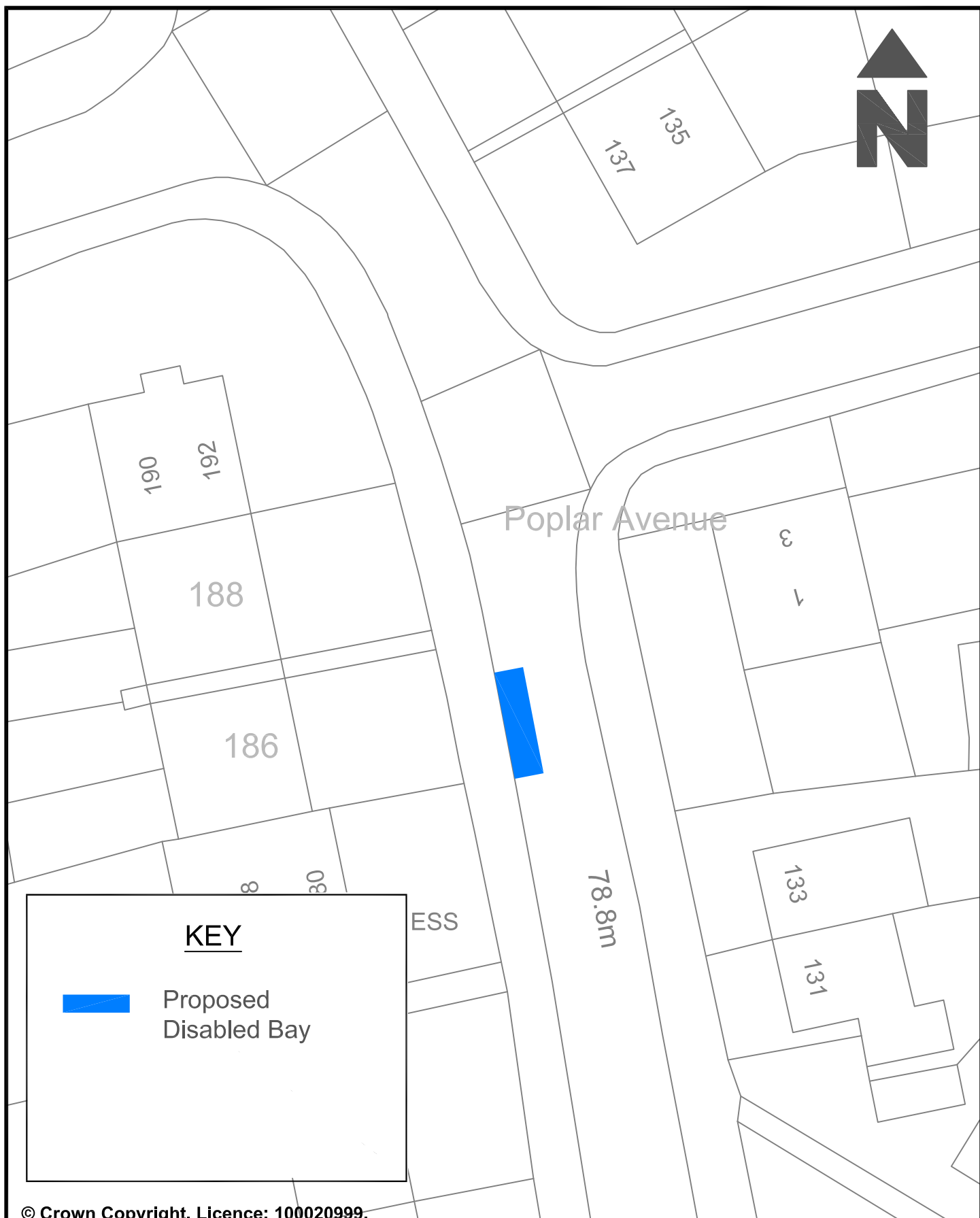
© Crown Copyright. Licence: 100020999.
Brighton & Hove City Council, 2021.

PARKING DESIGN & IMPLEMENTATION		TRANSPORT
Scale: NTS		 Brighton & Hove City Council
Date Drawn: Nov 23		
Drawn By: D.C.		
Drawing Number: B&H-DPB-NP-03		




© Crown Copyright. Licence: 100020999.
Brighton & Hove City Council, 2021.

PARKING DESIGN & IMPLEMENTATION		TRANSPORT
Address: Oakdene Crescent, Hove	Scale: NTS	 Brighton & Hove City Council
	Date Drawn: Nov 23	
	Drawn By: D.C.	
	Drawing Number: B&H-DPB-NP-05	
Reason: To provide a bay for a resident in the vicinity		

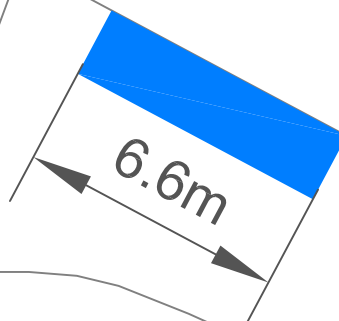


© Crown Copyright. Licence: 100020999.
Brighton & Hove City Council, 2021.

PARKING DESIGN & IMPLEMENTATION		TRANSPORT
Address: Poplar Avenue, Hove	Scale: NTS	 Brighton & Hove City Council
	Date Drawn: Nov 23	
Reason: To provide a bay for a resident in the vicinity	Drawn By: D.C.	
	Drawing Number: B&H-DPB-HK-11	



Preston
Grange



6.6m

KEY



Proposed
Disabled Bay

1 to 49
Nestor
Court

© Crown Copyright. Licence: 100020999.
Brighton & Hove City Council, 2021.

PARKING DESIGN & IMPLEMENTATION

TRANSPORT

Address: Preston Grange,
Brighton

Scale: NTS

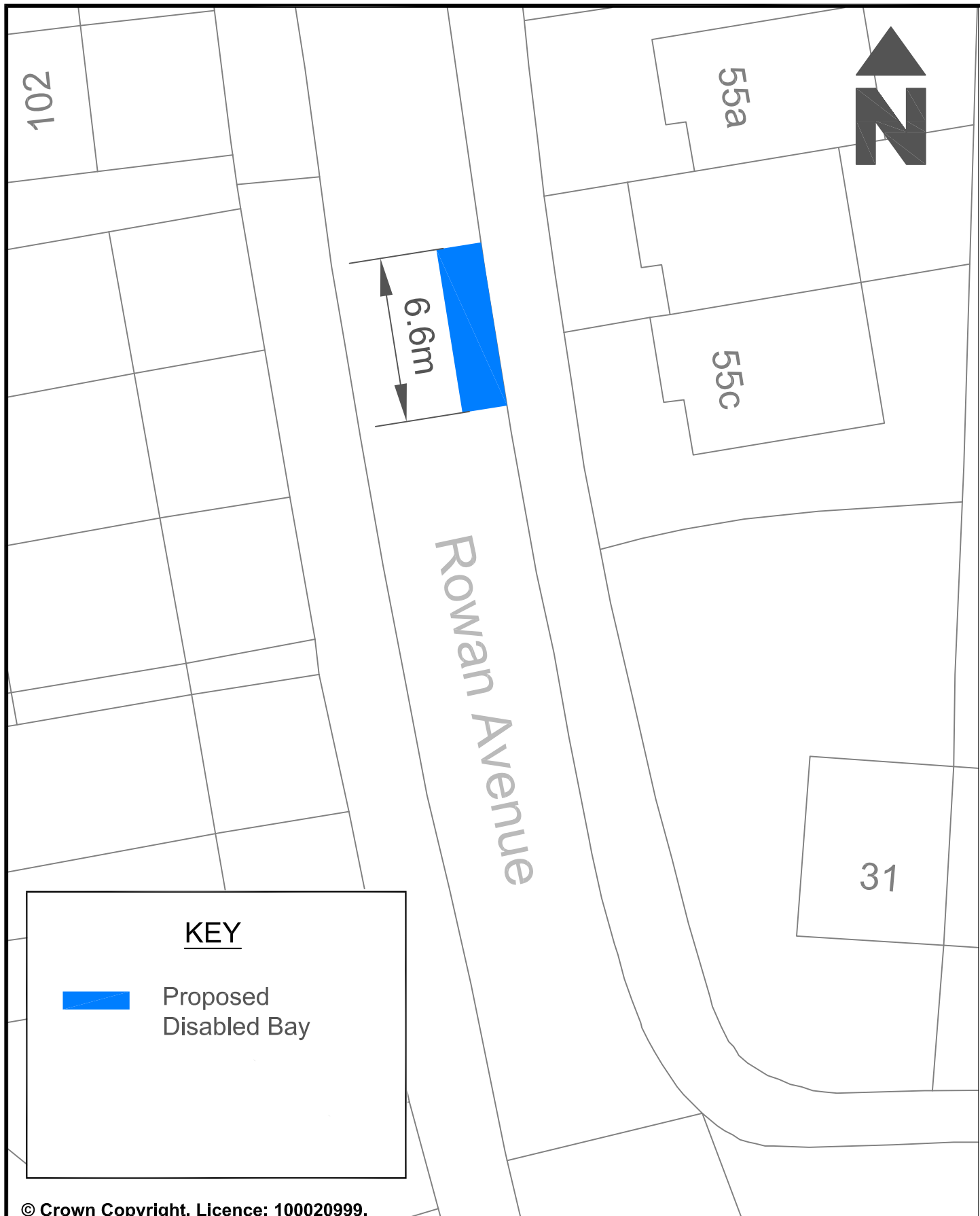
Date Drawn: Nov 23

Reason: To provide a bay for a
resident in the vicinity


Drawn By: D.C.

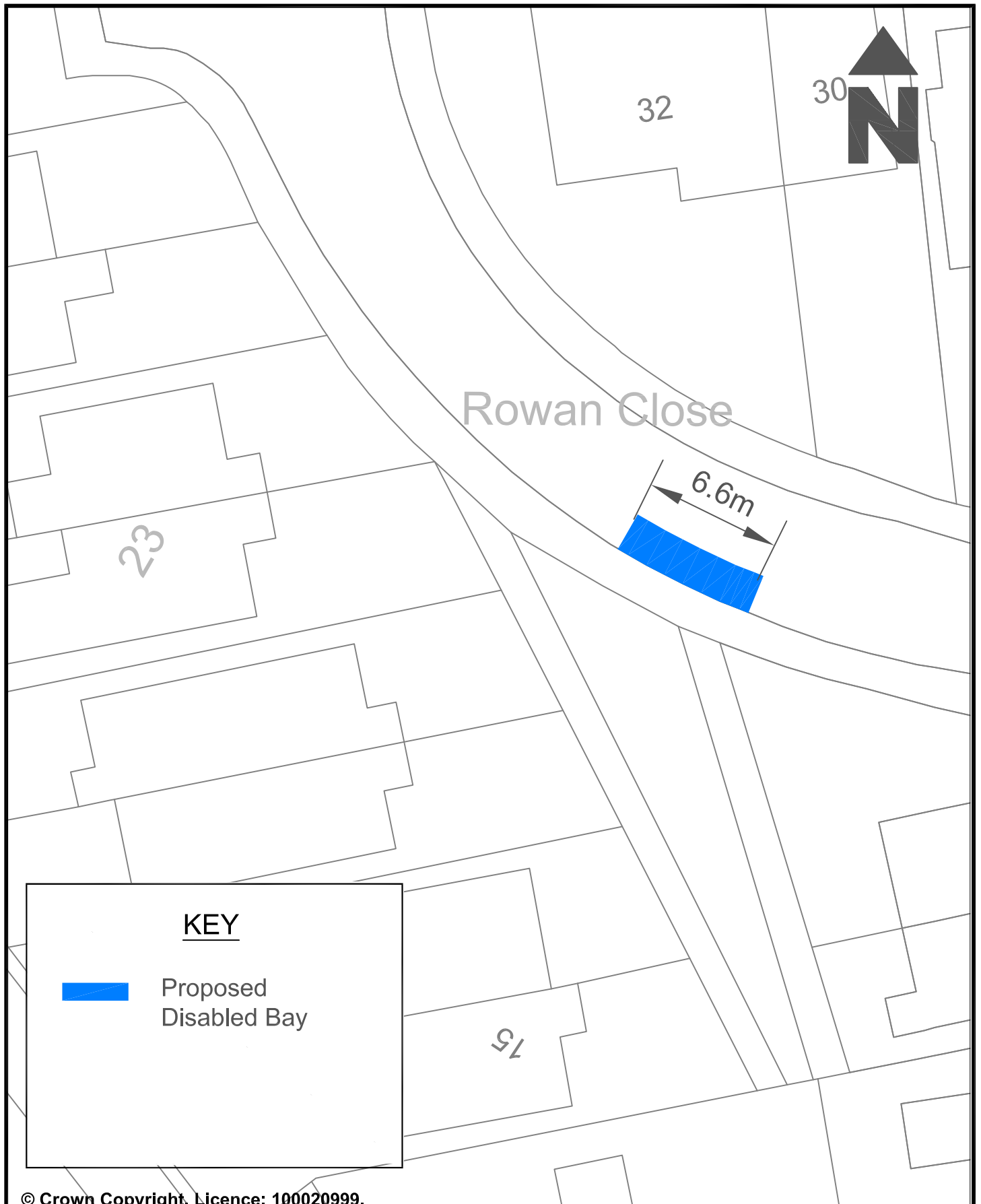
Drawing Number: B&H-DPB-PP-01






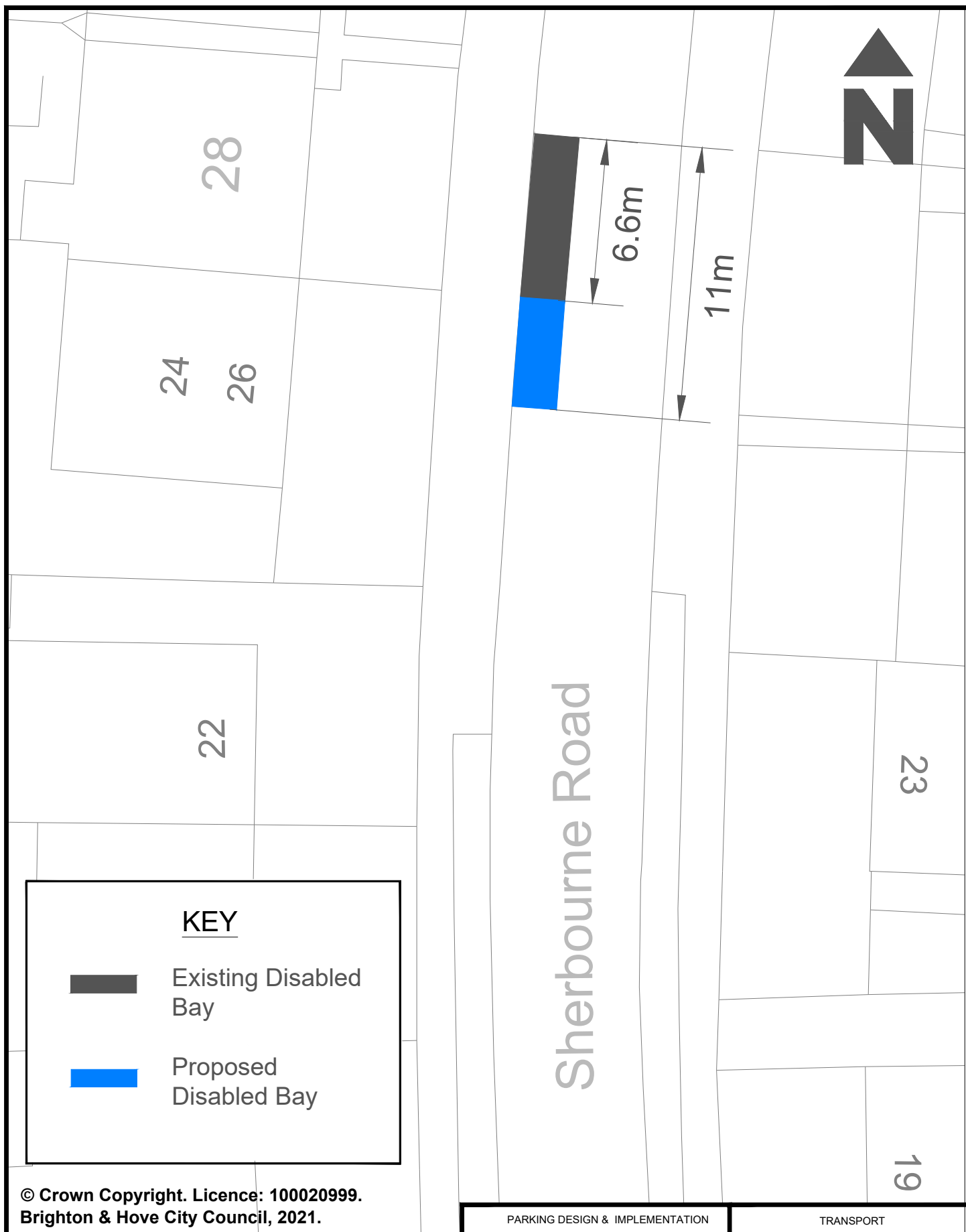
© Crown Copyright. Licence: 100020999.
Brighton & Hove City Council, 2021.

© Crown Copyright Licensed. 1000200000 Brighton & Hove City Council, 2021.		PARKING DESIGN & IMPLEMENTATION	TRANSPORT	
Address: Rowan Avenue, Hove		Scale: NTS	 Brighton & Hove City Council	
		Date Drawn: Nov 23		
Reason: To provide a bay for a resident in the vicinity		Drawn By: D.C.		
		Drawing Number: B&H-DPB-HK-09		




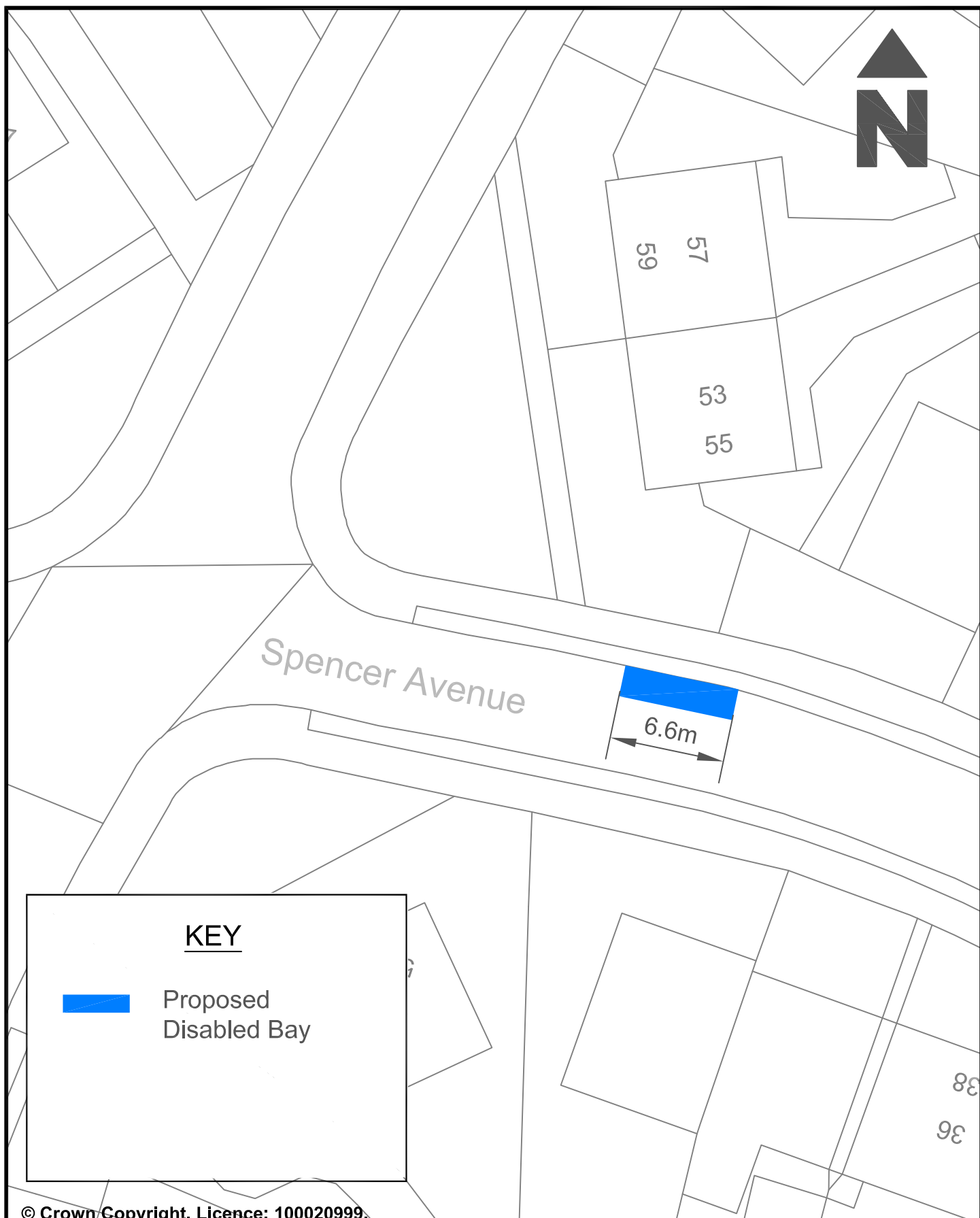
© Crown Copyright. Licence: 100020999.
Brighton & Hove City Council, 2021.

© Crown Copyright. Licence: 100020999. Brighton & Hove City Council, 2021.		PARKING DESIGN & IMPLEMENTATION		TRANSPORT	
Address: Rowan Close, Portslade, Brighton		Scale: NTS		 Brighton & Hove City Council	
		Date Drawn: Nov 23			
Reason: To provide a bay for a resident in the vicinity		Drawn By: D.C.			
		Drawing Number: B&H-DPB-NP-04			



© Crown Copyright. Licence: 100020999.
Brighton & Hove City Council, 2021.

PARKING DESIGN & IMPLEMENTATION		TRANSPORT
Address: Sherbourne Road Hove	Scale: NTS	 Brighton & Hove City Council
	Date Drawn: Oct 23	
	Drawn By: J.A.	
	Drawing Number: B&H-DPB-HK-03	
Reason: To provide a bay for a resident in the vicinity		




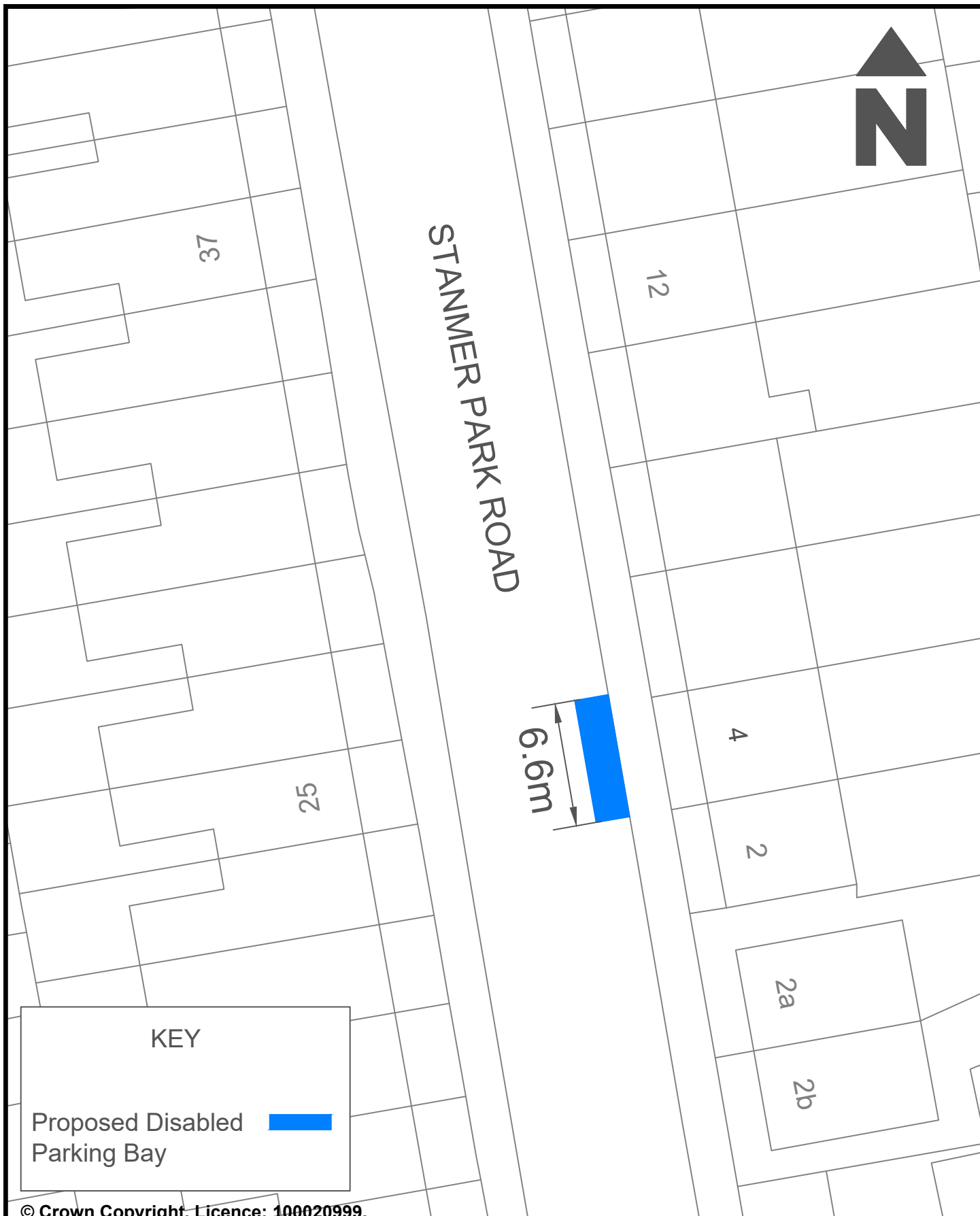
KEY




Proposed
Disabled Bay

© Crown Copyright. Licence: 100020999.
Brighton & Hove City Council, 2021.


© Crown Copyright. Licence: 100020999. Brighton & Hove City Council, 2021.		PARKING DESIGN & IMPLEMENTATION		TRANSPORT	
Address: Spencer Avenue, Hove		Scale: NTS		 Brighton & Hove City Council	
		Date Drawn: Nov 23			
Reason: To provide a bay for a resident in the vicinity		Drawn By: D.C.			
		Drawing Number: B&H-DPB-HK-07			



KEY

Proposed Disabled Parking Bay 

© Crown Copyright. Licence: 100020999.
Brighton & Hove City Council, 2023.

PARKING DESIGN & IMPLEMENTATION		TRANSPORT
Scale: NTS	 Brighton & Hove City Council	
Date Drawn: Oct 23		
Drawn By: TP		
Drawing Number: B&H-DPB-HF-002		

Address : Stanmer Park Road
Brighton

Reason : To provide a bay for a resident in the vicinity.



KEY




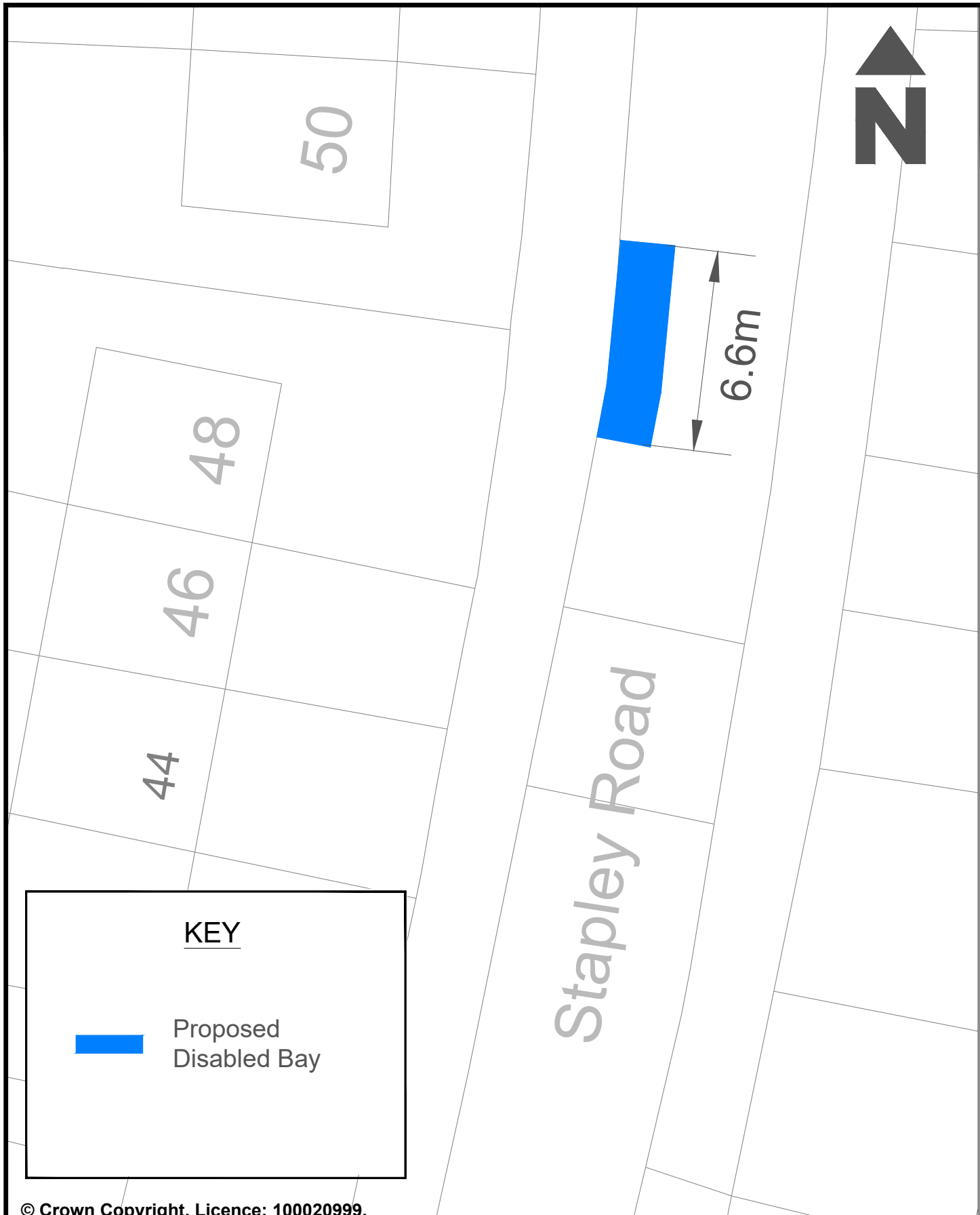
Proposed Disabled Bay




Existing Disabled Bay

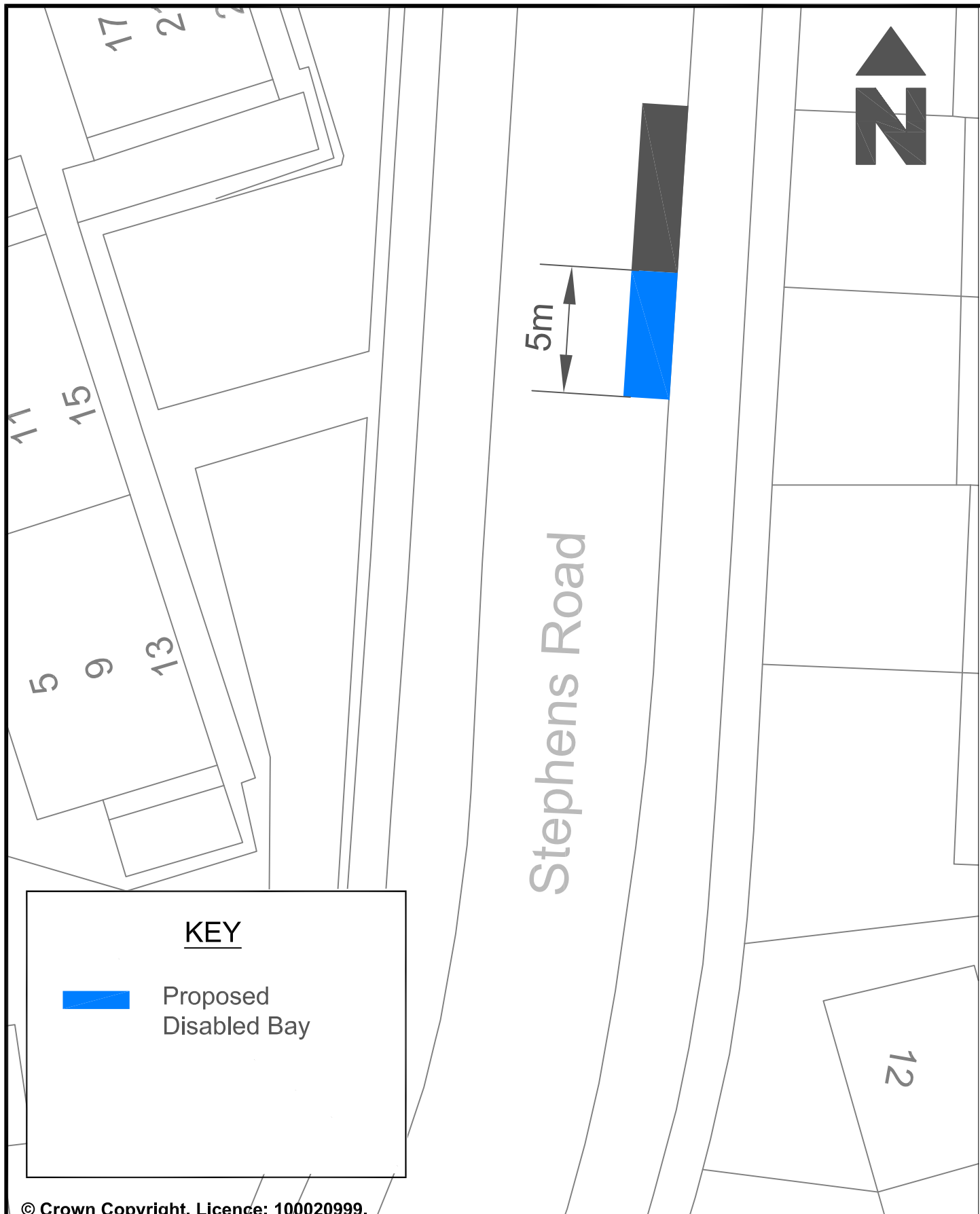
© Crown Copyright. Licence: 100020999.
Brighton & Hove City Council, 2021.

PARKING DESIGN & IMPLEMENTATION		TRANSPORT
Address: Staplefield Drive, Brighton	Scale: NTS	 Brighton & Hove City Council
	Date Drawn: Nov 23	
Reason: To provide a disabled bay for a resident in the area	Drawn By: D.C.	
	Drawing Number: B&H-DPB-MB-04	



© Crown Copyright. Licence: 100020999.
Brighton & Hove City Council, 2021.

PARKING DESIGN & IMPLEMENTATION		TRANSPORT
Scale: NTS		 Brighton & Hove City Council
Date Drawn: Oct 23		
Drawn By: J.A.		
Drawing Number: B&H-DPB-HK-04		




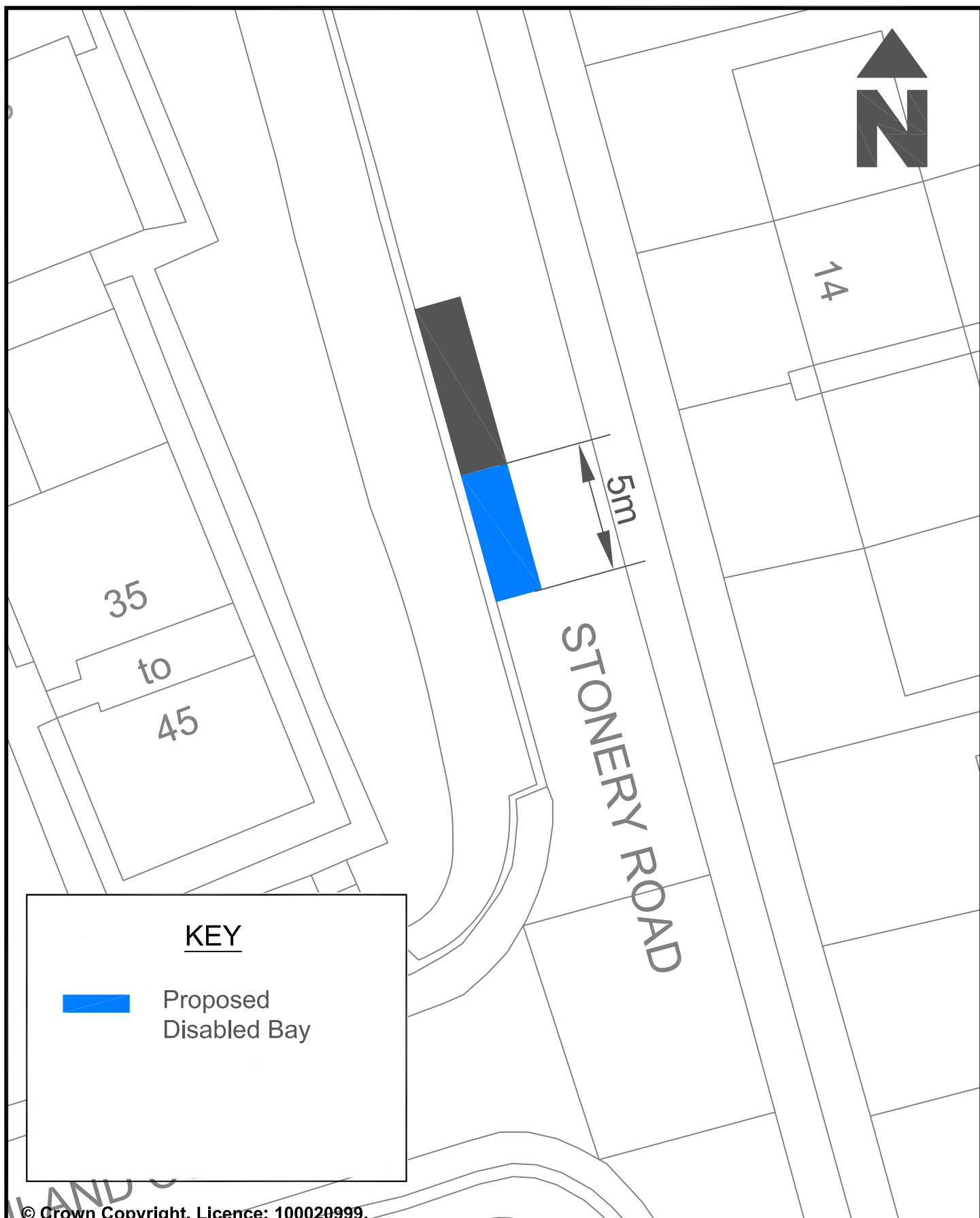
KEY



Proposed
Disabled Bay

© Crown Copyright. Licence: 100020999.
Brighton & Hove City Council, 2021.

PARKING DESIGN & IMPLEMENTATION		TRANSPORT
Address: Stephens Road, Brighton	Scale: NTS	 Brighton & Hove City Council
	Date Drawn: Nov 23	
Reason: To provide a bay for a resident in the vicinity	Drawn By: D.C.	
	Drawing Number: B&H-DPB-HF-05	




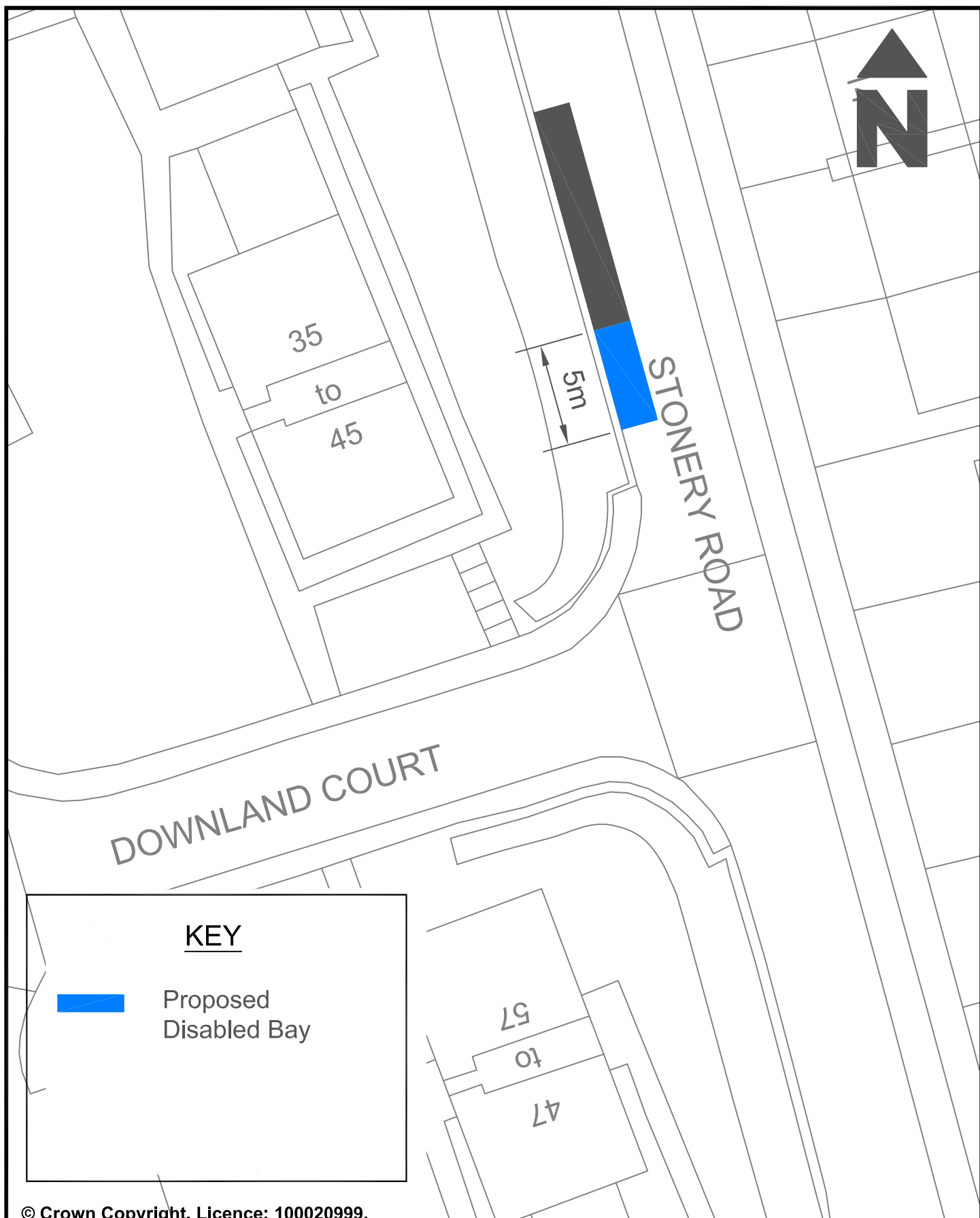
KEY




Proposed
Disabled Bay

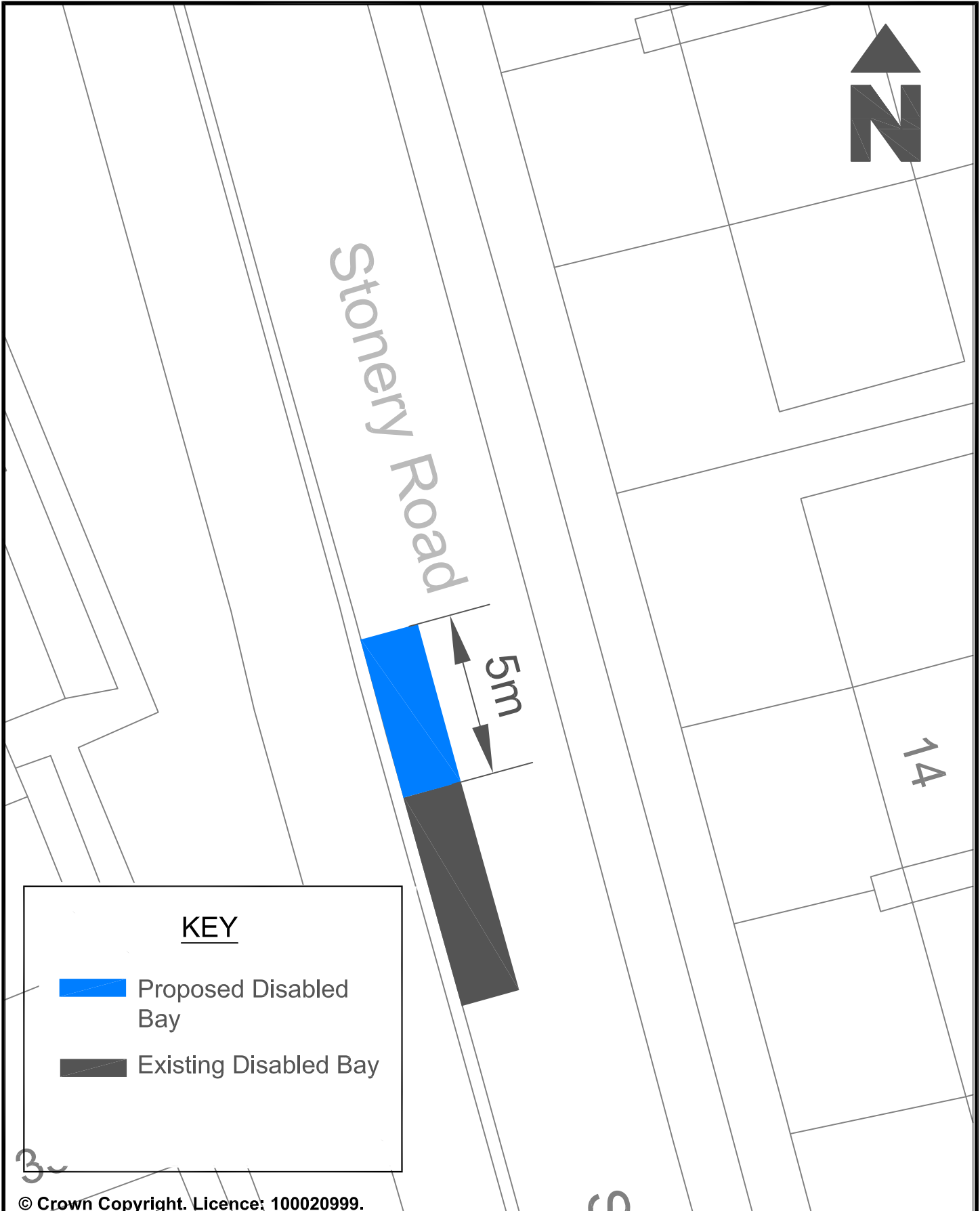
© Crown Copyright. Licence: 100020999.
Brighton & Hove City Council, 2021.

PARKING DESIGN & IMPLEMENTATION		TRANSPORT
Address: Stonery Road, Hove	Scale: NTS	 Brighton & Hove City Council
	Date Drawn: Nov 23	
Reason: To provide a bay for a resident in the vicinity	Drawn By: D.C.	
	Drawing Number: B&H-DPB-NP-02	



© Crown Copyright. Licence: 100020999.
Brighton & Hove City Council, 2021.

PARKING DESIGN & IMPLEMENTATION		TRANSPORT
Address: Stonery Road Portslade, Brighton	Scale: NTS	 Brighton & Hove City Council
	Date Drawn: Nov 23	
Reason: To provide a bay for a resident in the vicinity	Drawn By: D.C.	
	Drawing Number: B&H-DPB-NP-01	



KEY




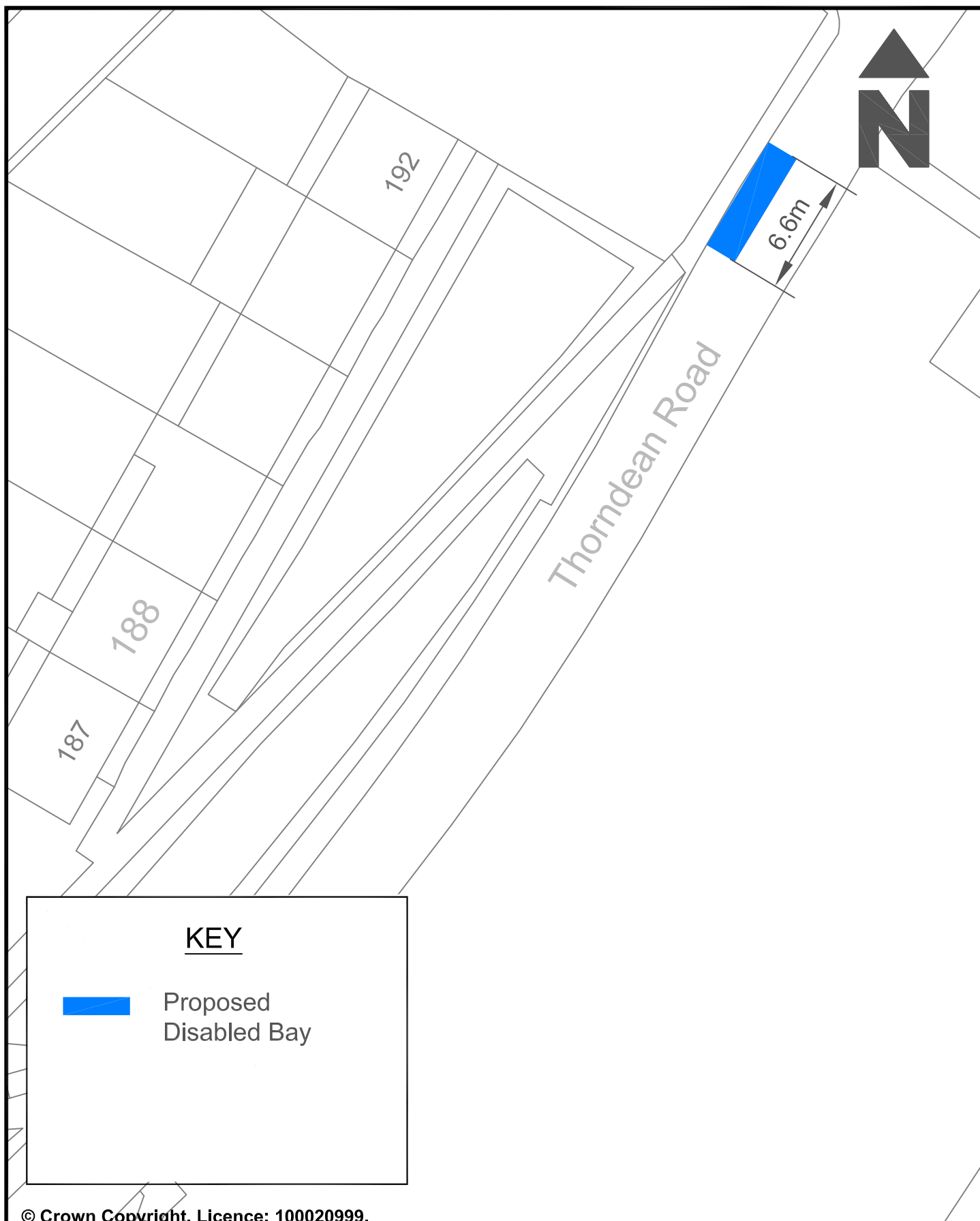
Proposed Disabled Bay




Existing Disabled Bay

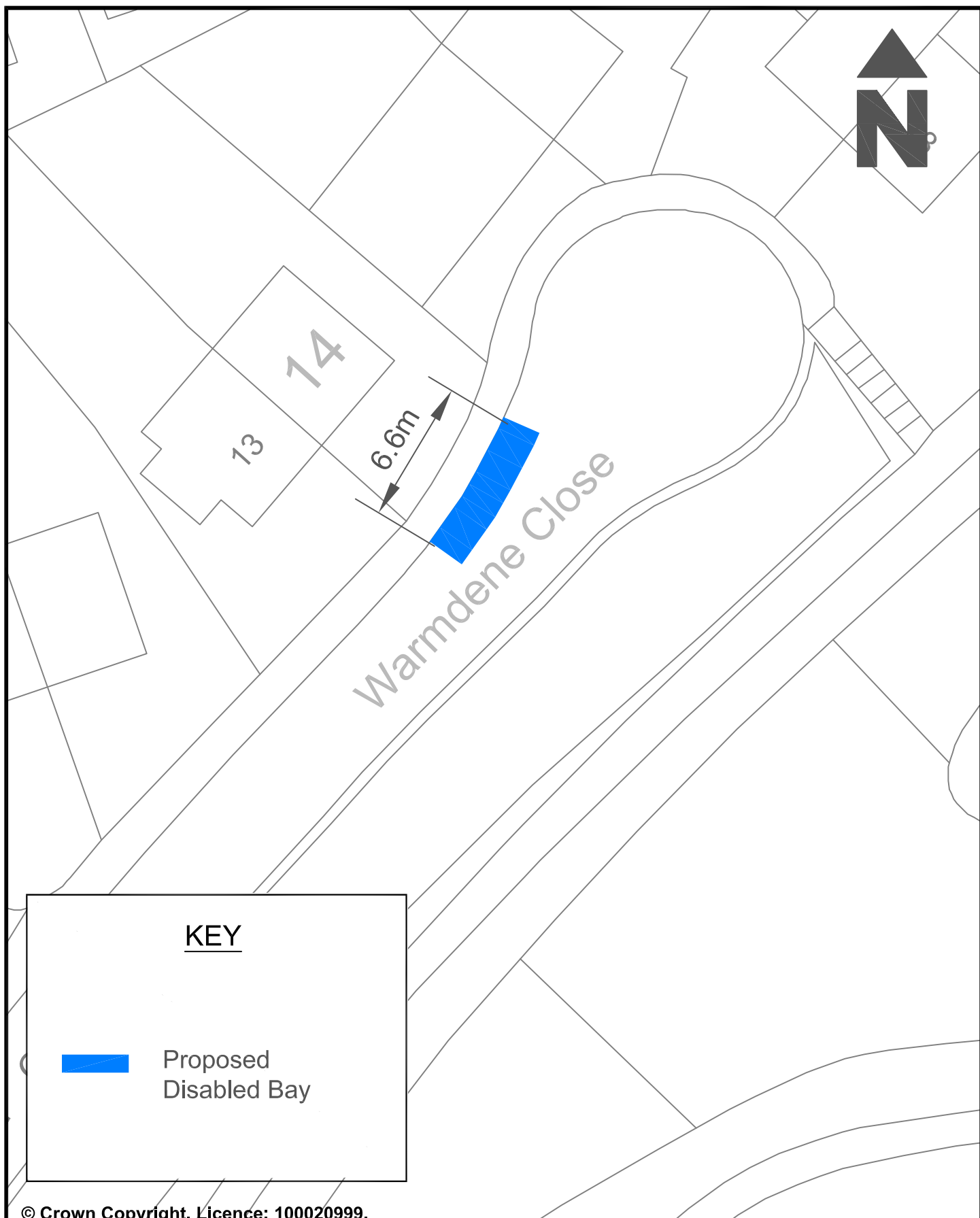
© Crown Copyright. Licence: 100020999.
Brighton & Hove City Council, 2021.

Brighton & Hove City Council, 2021.		PARKING DESIGN & IMPLEMENTATION	TRANSPORT	
Address: Stonery Road, Brighton		Scale: NTS	 Brighton & Hove City Council	
		Date Drawn: Nov 23		
Reason: To provide a disabled bay for a resident in the area		Drawn By: D.C.		
		Drawing Number: B&H-DPB-NP-06		




© Crown Copyright. Licence: 100020999.
Brighton & Hove City Council, 2021.

PARKING DESIGN & IMPLEMENTATION		TRANSPORT
Address: Thorndean Rise, Brighton	Scale: NTS	 Brighton & Hove City Council
	Date Drawn: Nov 23	
Reason: To provide a bay for a resident in the vicinity	Drawn By: D.C.	
	Drawing Number: B&H-DPB-MB-03	



© Crown Copyright. Licence: 100020999.
Brighton & Hove City Council, 2021.

PARKING DESIGN & IMPLEMENTATION		TRANSPORT
Address: Warmdene Close, Brighton	Scale: NTS	 Brighton & Hove City Council
	Date Drawn: Nov 23	
Reason: To provide a bay for a resident in the vicinity	Drawn By: D.C.	
	Drawing Number: B&H-DPB-PH-02	




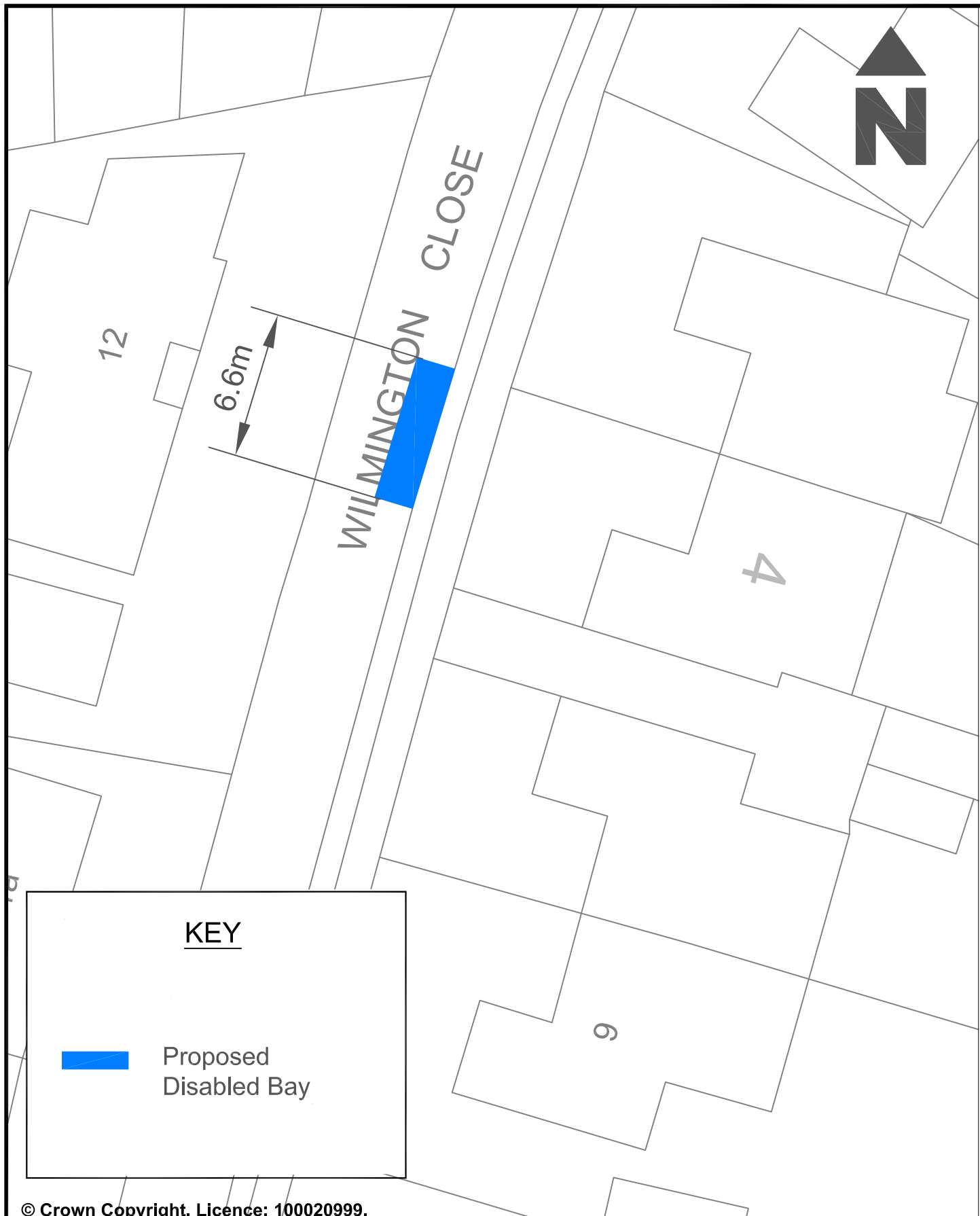
KEY




Proposed
Disabled Bay

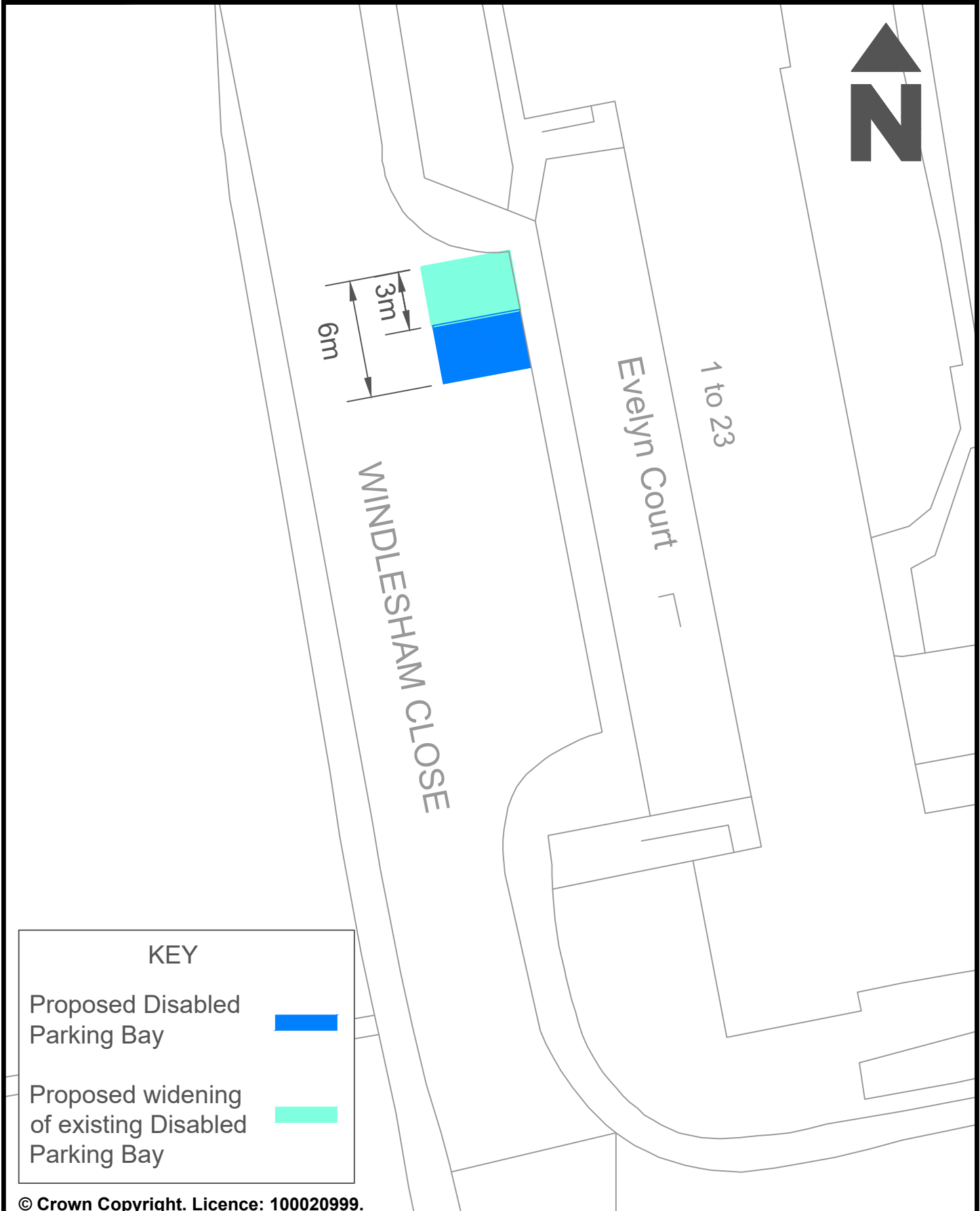
© Crown Copyright. Licence: 100020999.
Brighton & Hove City Council, 2021.

PARKING DESIGN & IMPLEMENTATION		TRANSPORT
Address: Widdicombe Way, Brighton	Scale: NTS	 Brighton & Hove City Council
	Date Drawn: Nov 23	
Reason: To provide a bay for a resident in the vicinity	Drawn By: D.C.	
	Drawing Number: B&H-DPB-MB-02	



© Crown Copyright. Licence: 100020999.
Brighton & Hove City Council, 2021.

© Crown Copyright. Licence: 100020000. Brighton & Hove City Council, 2021.		PARKING DESIGN & IMPLEMENTATION		TRANSPORT	
Address: 4 Wilmington Close, Brighton		Scale: NTS		 Brighton & Hove City Council	
		Date Drawn: Oct 23			
Reason: To provide a bay for a resident in the vicinity		Drawn By: D.C.			
		Drawing Number: B&H-DPB-PH-01			



KEY

Proposed Disabled
Parking Bay



Proposed widening
of existing Disabled
Parking Bay



© Crown Copyright. Licence: 100020999.
Brighton & Hove City Council, 2023.

PARKING DESIGN & IMPLEMENTATION

TRANSPORT

Address : Windlesham Close
Portslade

Scale: NTS

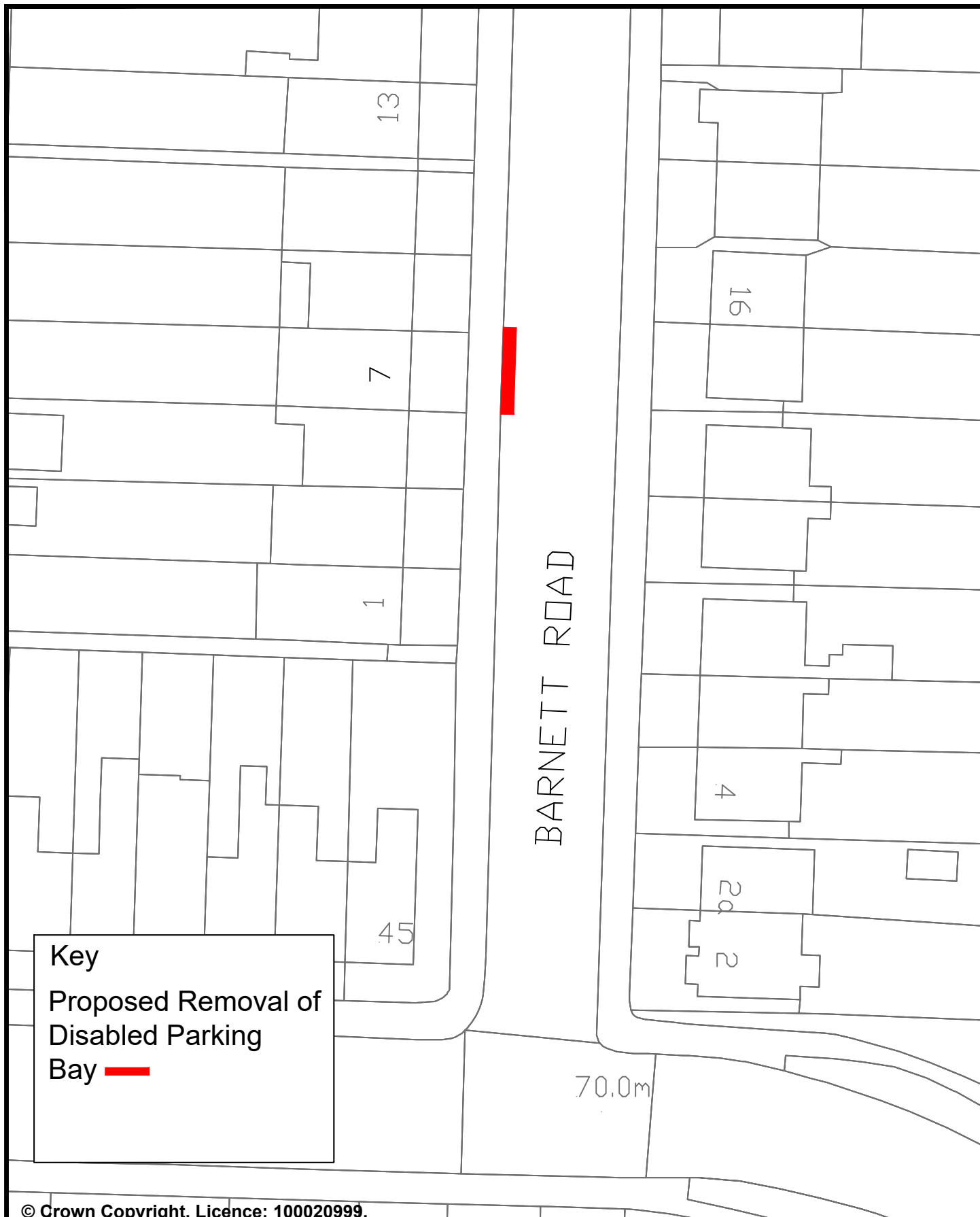
Date Drawn: Oct 23

Reason : To provide a bay for a
resident in the vicinity.

Drawn By: TP

Drawing Number: B&H-DPB-SP-004





© Crown Copyright. Licence: 100020999.
 Brighton & Hove City Council, 2012.

Address: 7 Barnett Road,
 Brighton

Reason: Bay be removed as no
 longer required

TRANSPORT

PARKING INFRASTRUCTURE

Scale : N.T.S.

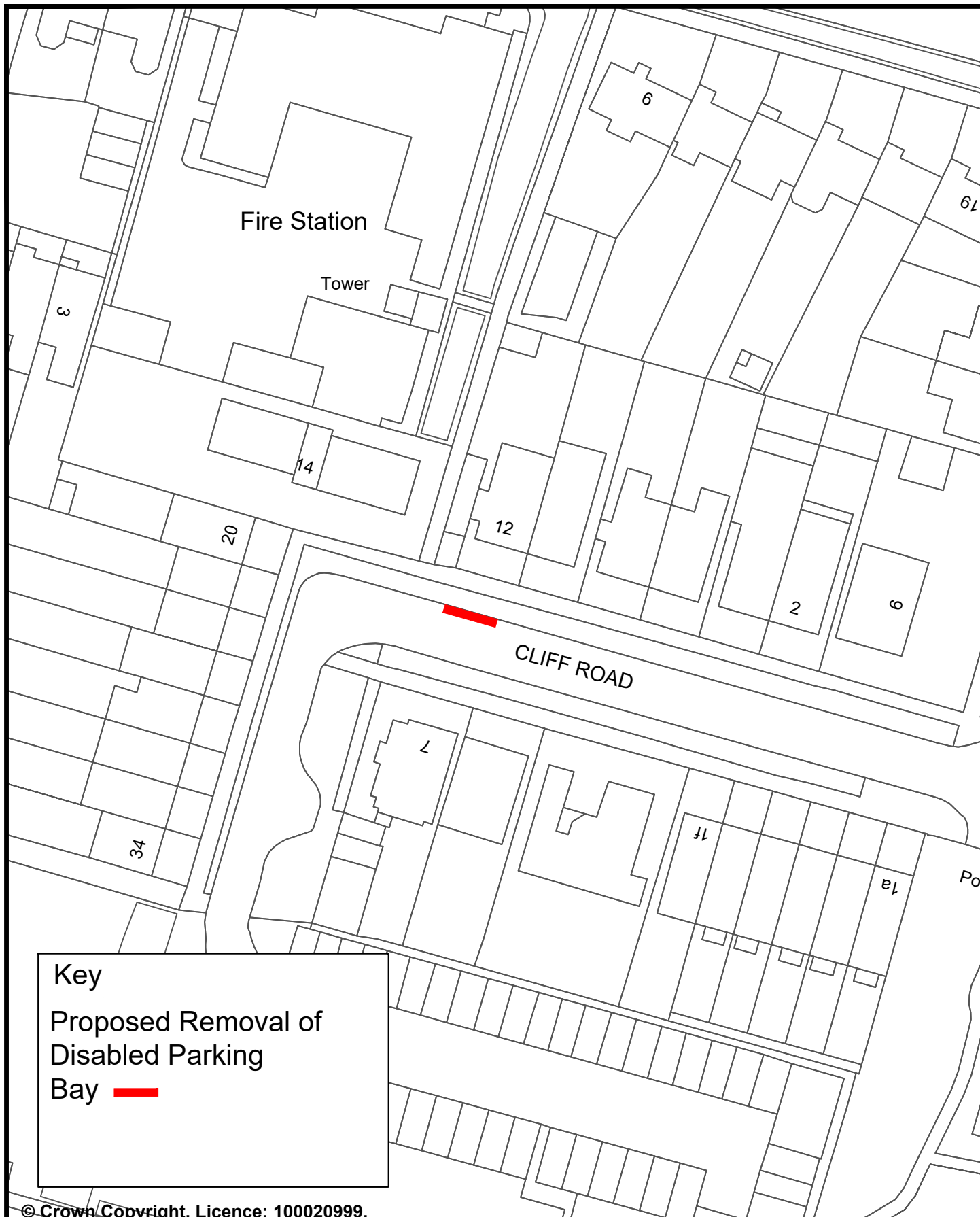
Date Drawn: Sept 2023

Drawn : D.A.

Drawing Number: REVOKE-DPB-HF-001



Brighton & Hove



© Crown Copyright. Licence: 100020999.
Brighton & Hove City Council, 2012.

Address: 12 Cliff Road,
Brighton

Reason: Bay being removed as no
longer required

TRANSPORT

PARKING INFRASTRUCTURE

Scale : N.T.S.

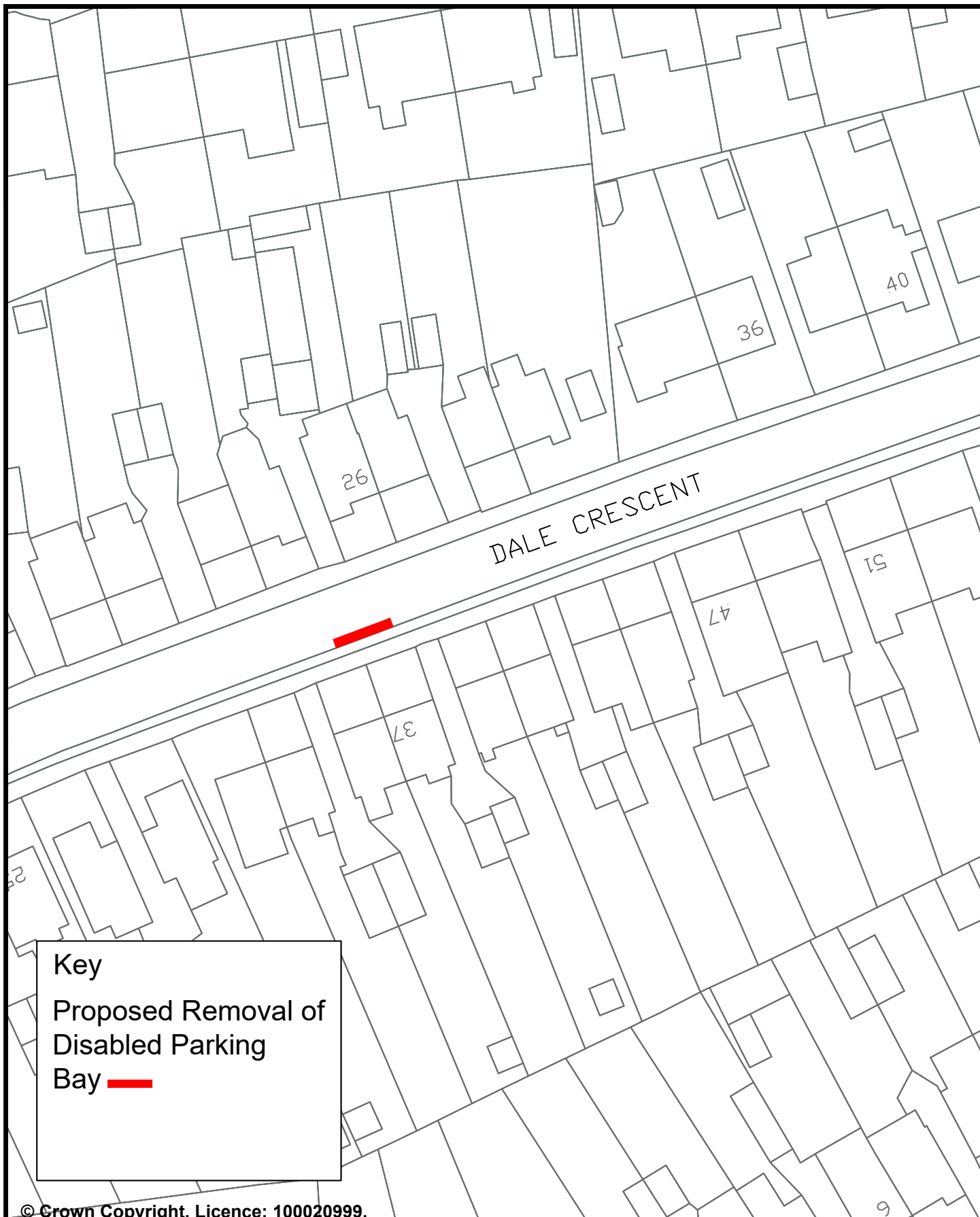
Date Drawn: Sept 2023

Drawn : D.A.


Drawing Number: REVOKE-DPB-WM-001




Brighton & Hove

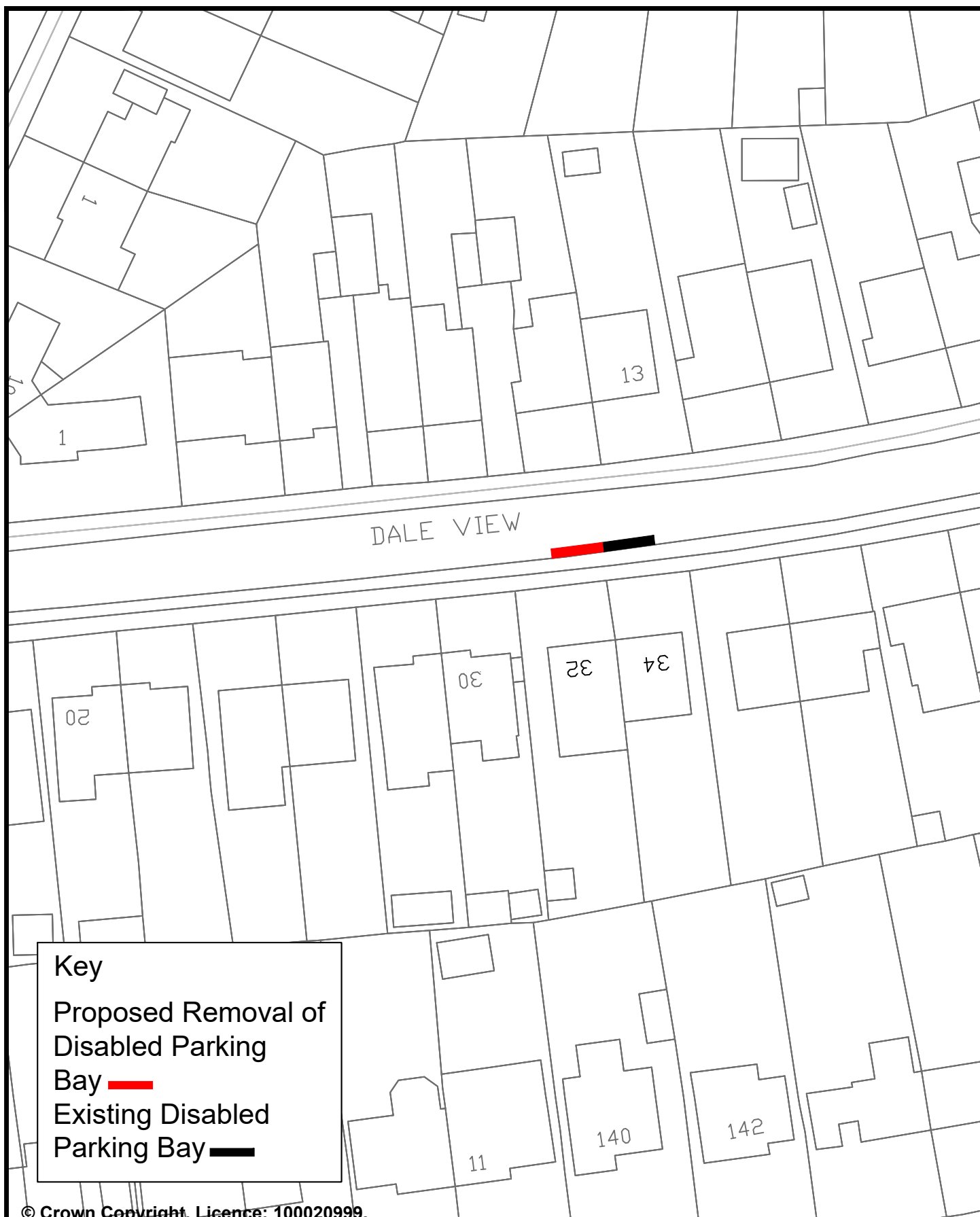


Key

Proposed Removal of
Disabled Parking
Bay


© Crown Copyright. Licence: 100020999.
Brighton & Hove City Council, 2012.


TRANSPORT		PARKING INFRASTRUCTURE
Address: 37 Dale Crescent, Brighton	Scale : N.T.S.	 Brighton & Hove
	Date Drawn: Aug 2023	
Reason: Bay be removed as no longer required	Drawn : D.A.	
Drawing Number: REVOKE-DPB-PH-001		



Key

Proposed Removal of
Disabled Parking

Bay 

Existing Disabled
Parking Bay 

© Crown Copyright. Licence: 100020999.
Brighton & Hove City Council, 2012.

Address: 32 Dale View, Hove

Reason: Bay be removed as no
longer required

TRANSPORT

PARKING INFRASTRUCTURE

Scale : N.T.S.

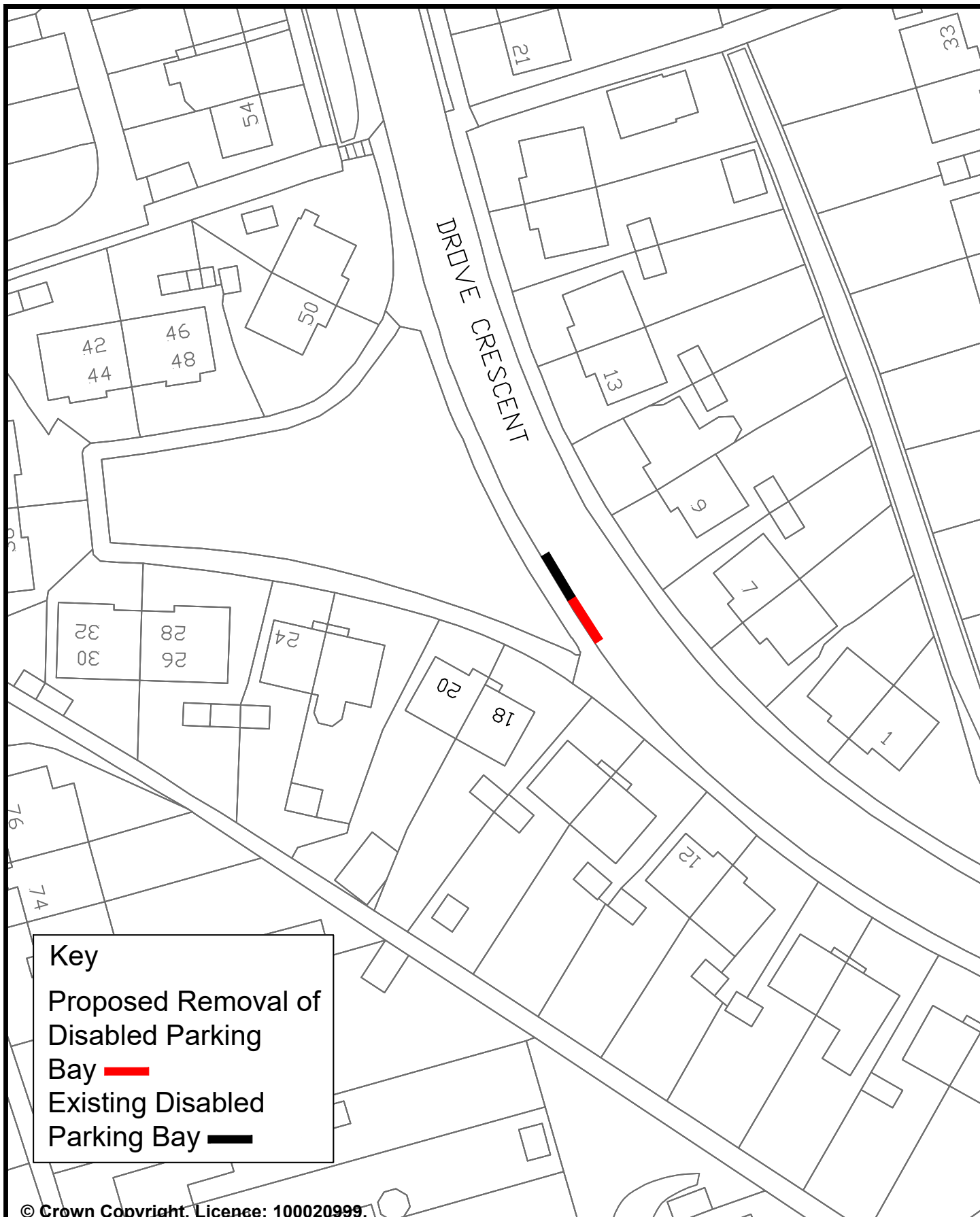
Date Drawn: Aug 2023

Drawn : D.A.

Drawing Number: REVOKE-DPB-HK-001



Brighton & Hove



© Crown Copyright. Licence: 100020999.
Brighton & Hove City Council, 2012.

Address: 18 Drove Crescent,
Portslade

Reason: Bay be removed as no
longer required

TRANSPORT

PARKING INFRASTRUCTURE

Scale : N.T.S.

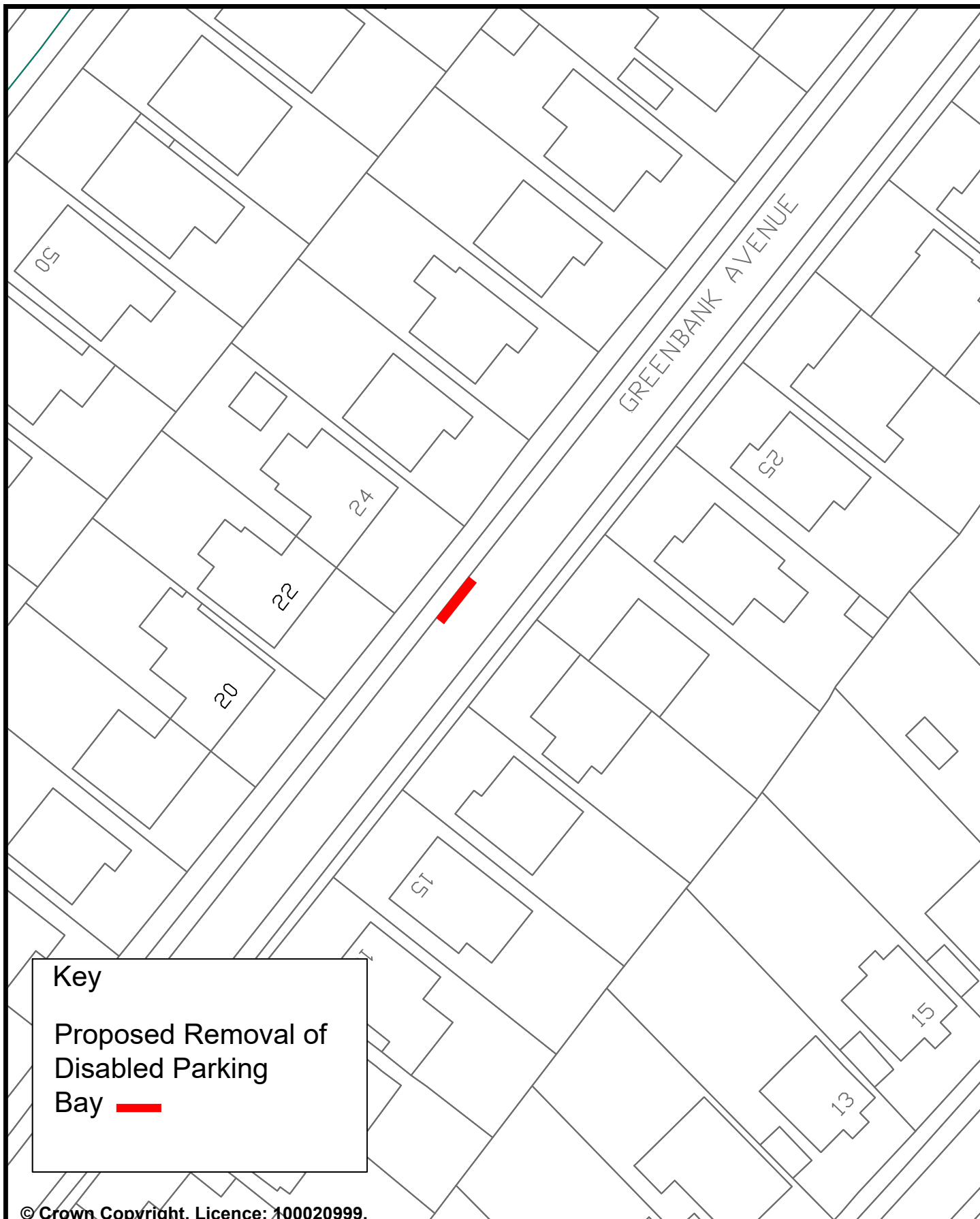
Date Drawn: Sept 2023

Drawn : D.A.

Drawing Number: REVOKE-DPB-NP-001



Brighton & Hove



Key

Proposed Removal of
Disabled Parking
Bay —

© Crown Copyright. Licence: 100020999.
Brighton & Hove City Council, 2012.

Address: 24 Greenbank Avenue,
Brighton

Reason: Bay be removed as no
longer required

TRANSPORT

PARKING INFRASTRUCTURE

Scale : N.T.S.

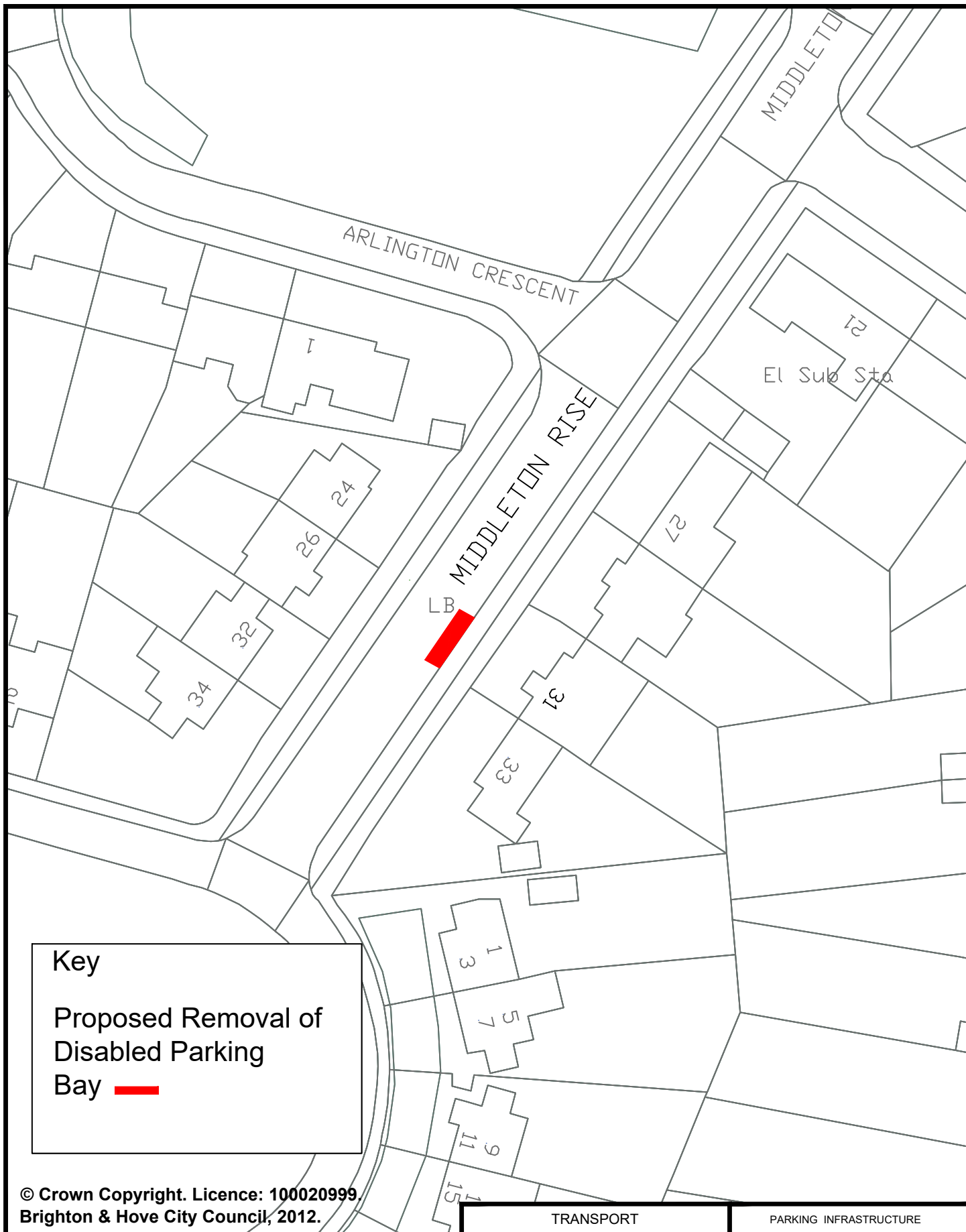
Date Drawn: Sept 2023

Drawn : D.A.


Drawing Number: REVOKE-DPB-RWS-001

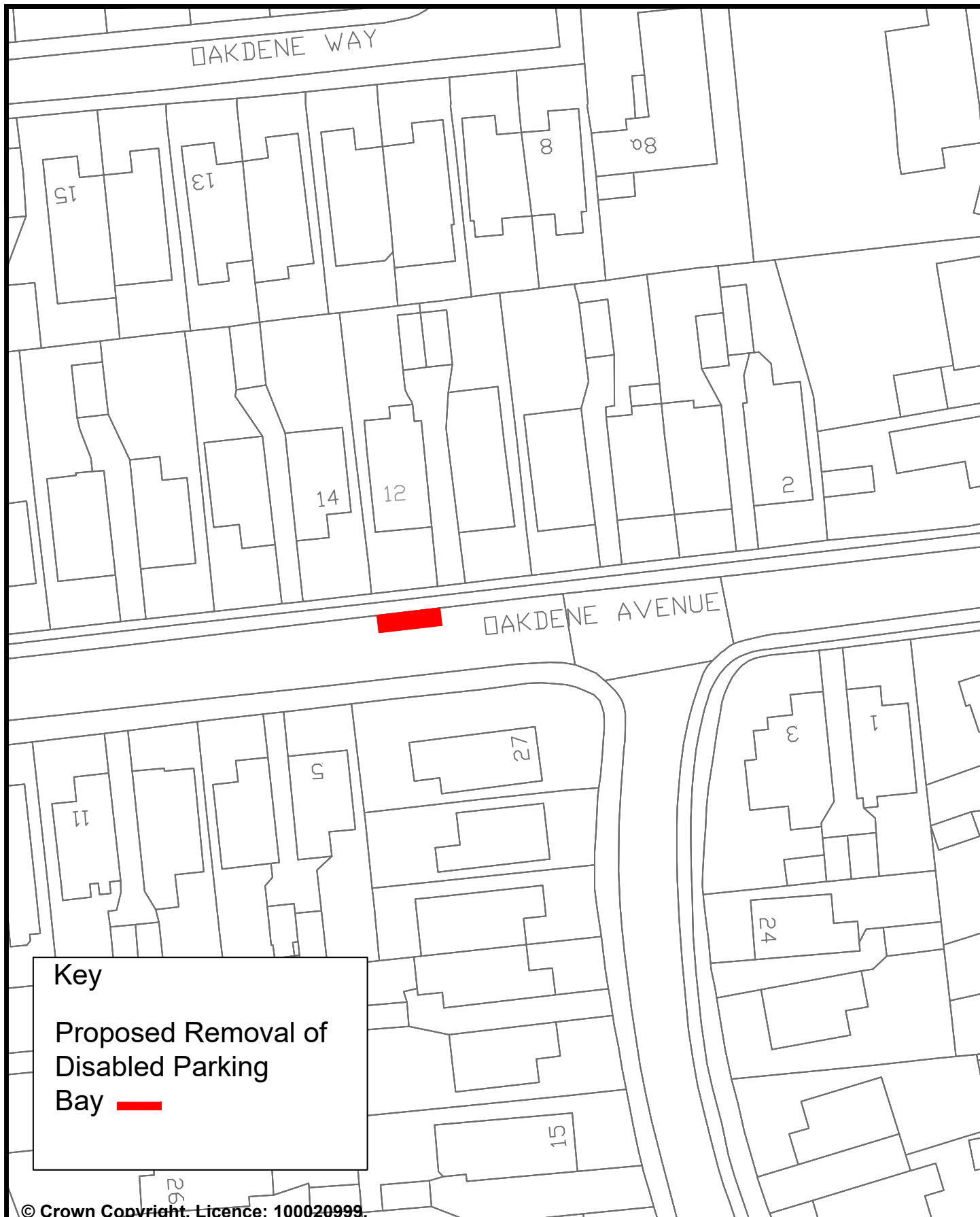


Brighton & Hove




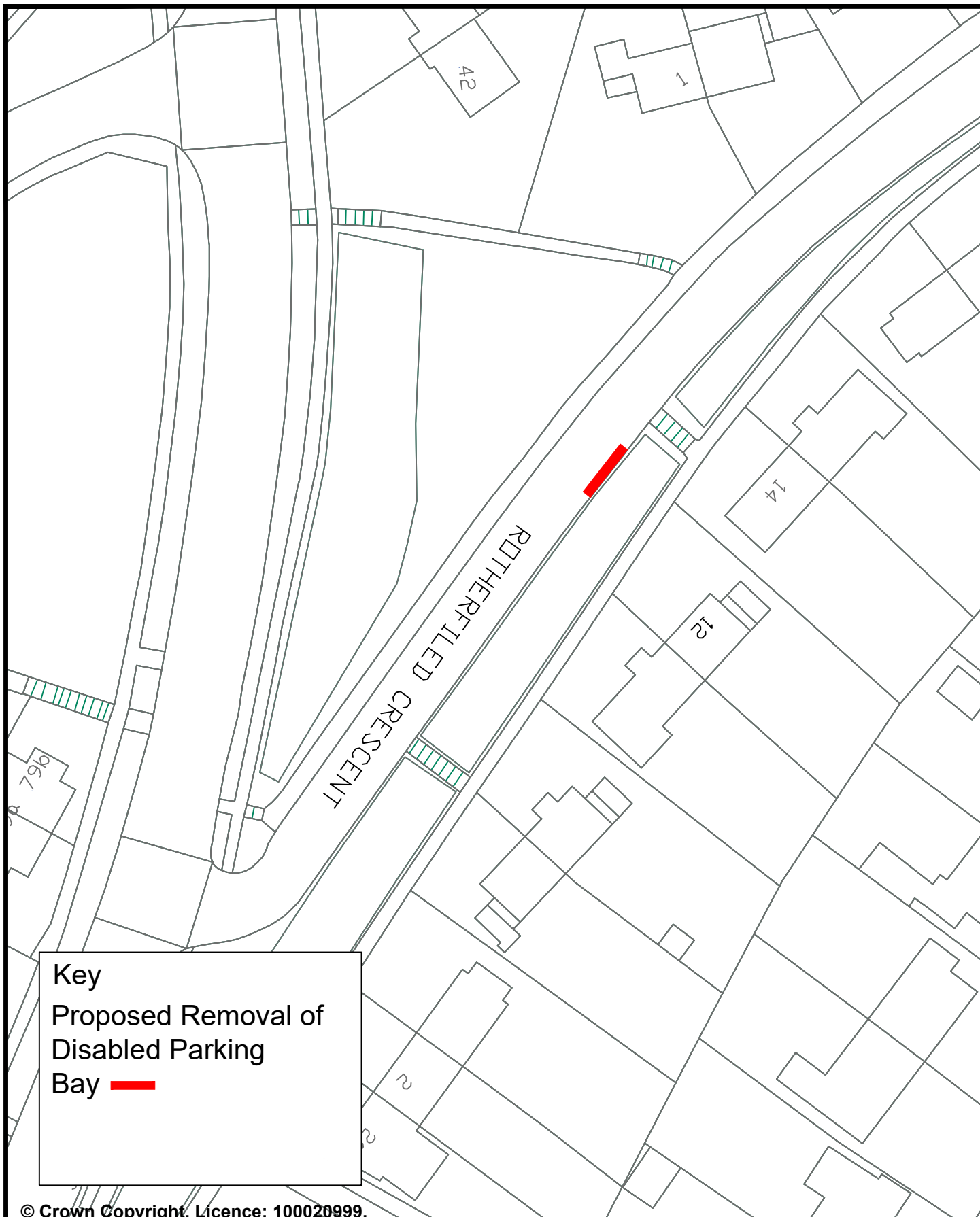
© Crown Copyright. Licence: 100020999.
Brighton & Hove City Council, 2012.

TRANSPORT		PARKING INFRASTRUCTURE
Address: 31 Middleton Rise, Brighton	Scale : N.T.S.	 Brighton & Hove
	Date Drawn: OCT 2023	
Reason: Bay be removed as no longer required	Drawn : D.A.	
	Drawing Number: REVOKE-DPB-CS-001	




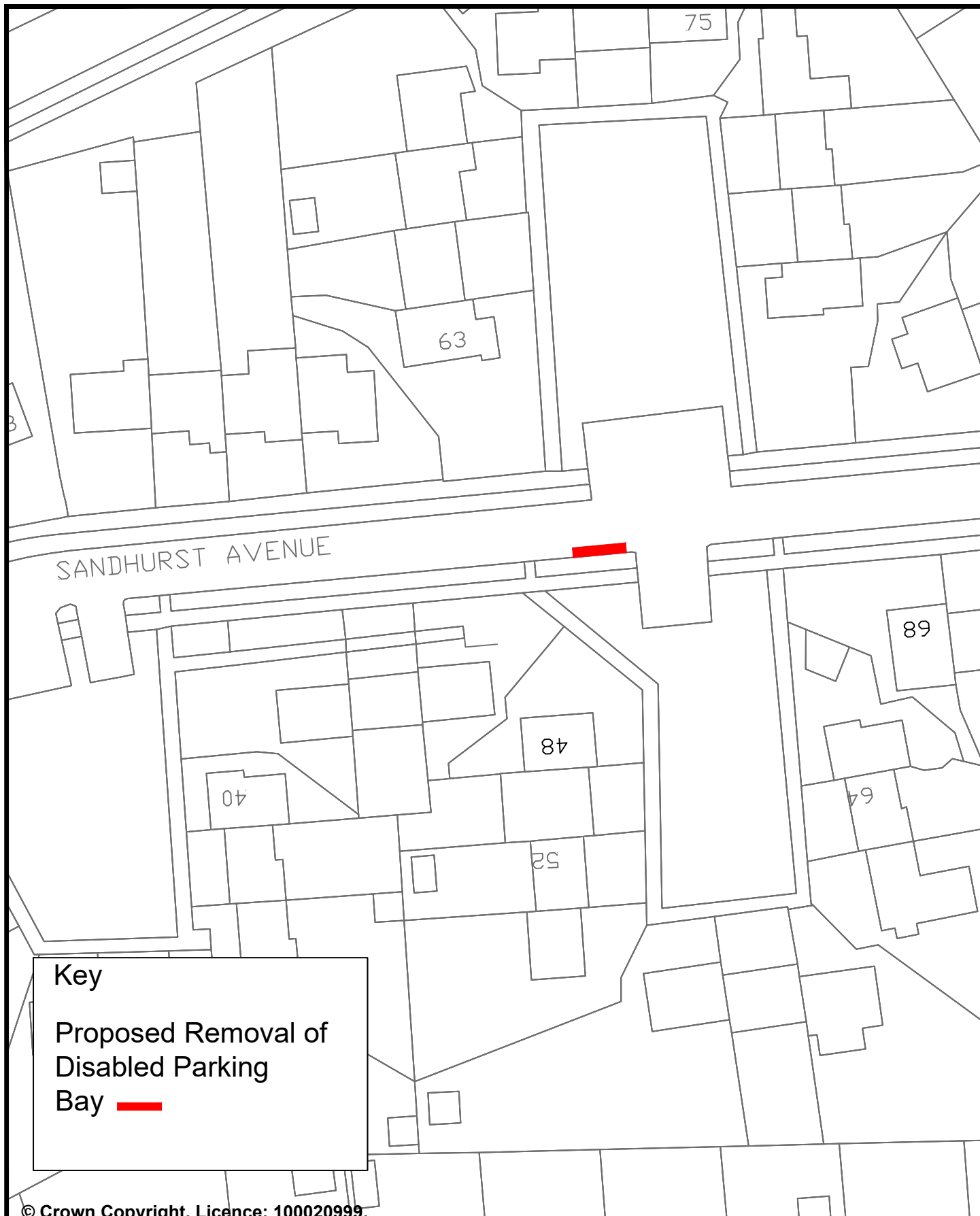
© Crown Copyright. Licence: 100020999.
Brighton & Hove City Council, 2012.

TRANSPORT		PARKING INFRASTRUCTURE
Address: 12 Oakdene Avenue, Portslade	Scale : N.T.S.	 Brighton & Hove
	Date Drawn: OCT 2023	
Reason: Bay be removed as no longer required	Drawn : D.A.	
	Drawing Number: REVOKE-DPB-NP-001	



© Crown Copyright. Licence: 100020999.
Brighton & Hove City Council, 2012.

© Crown Copyright. Licence: 100026559. Brighton & Hove City Council, 2012.		TRANSPORT	PARKING INFRASTRUCTURE
Address: 12 Rotherfield Crescent, Brighton	Scale : N.T.S.	 Brighton & Hove	
	Date Drawn: Aug 2023		
Reason: Bay be removed as no longer required	Drawn : D.A.		
	Drawing Number: REVOKE-DPB-PH-001		



© Crown Copyright. Licence: 100020999.
Brighton & Hove City Council, 2012.

Address: 48 Sandhurst Avenue,
Brighton

Reason: Bay be removed as no
longer required

TRANSPORT

Scale : N.T.S.

Date Drawn: Sept 2023

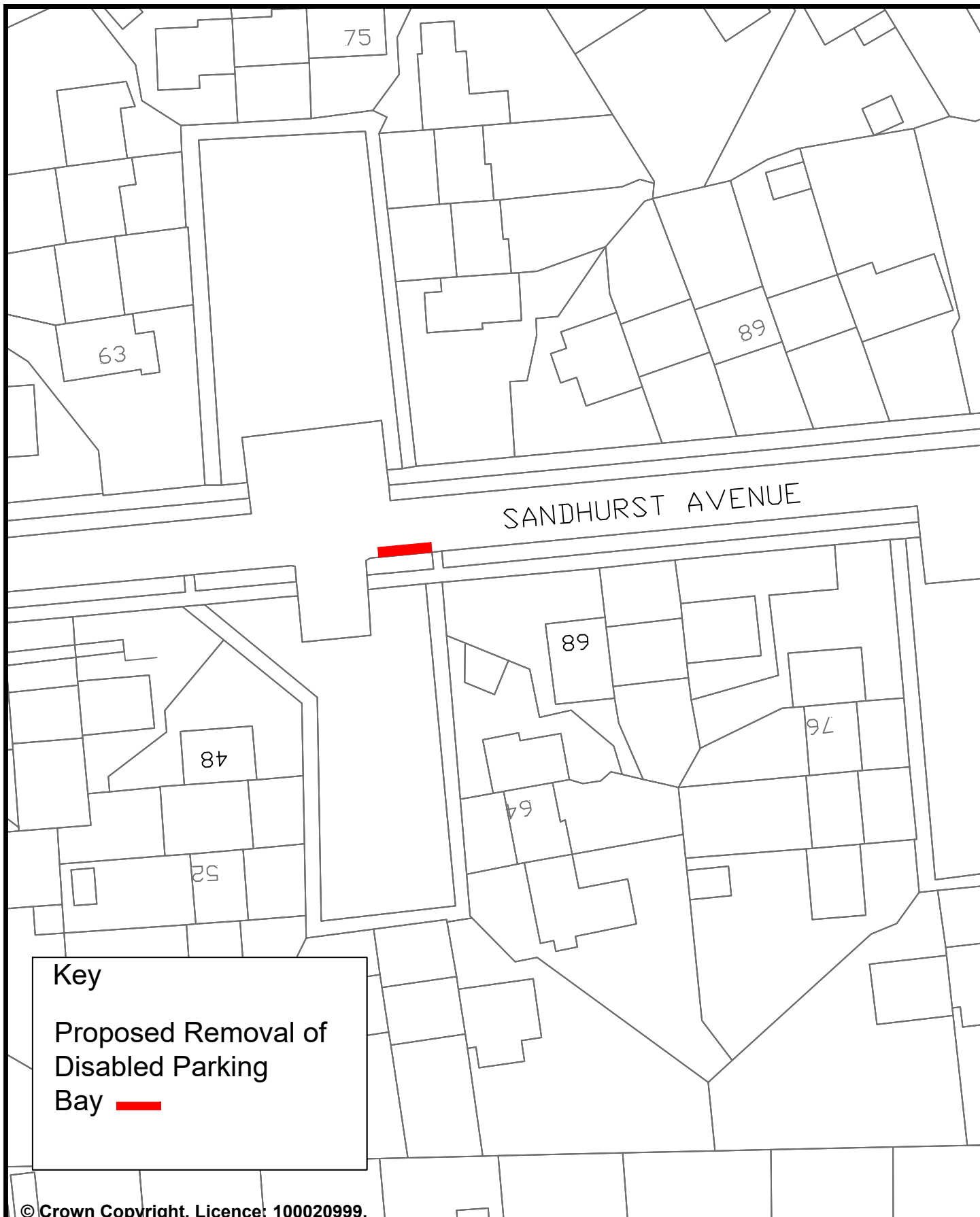
Drawn : D.A.

Drawing Number: Revoked-DPB-WO-001

PARKING INFRASTRUCTURE



Brighton & Hove



© Crown Copyright. Licence: 100020999.
Brighton & Hove City Council, 2012.

Address: 62 Sandhurst Avenue,
Brighton

Reason: Bay be removed as no
longer required

TRANSPORT

PARKING INFRASTRUCTURE

Scale : N.T.S.

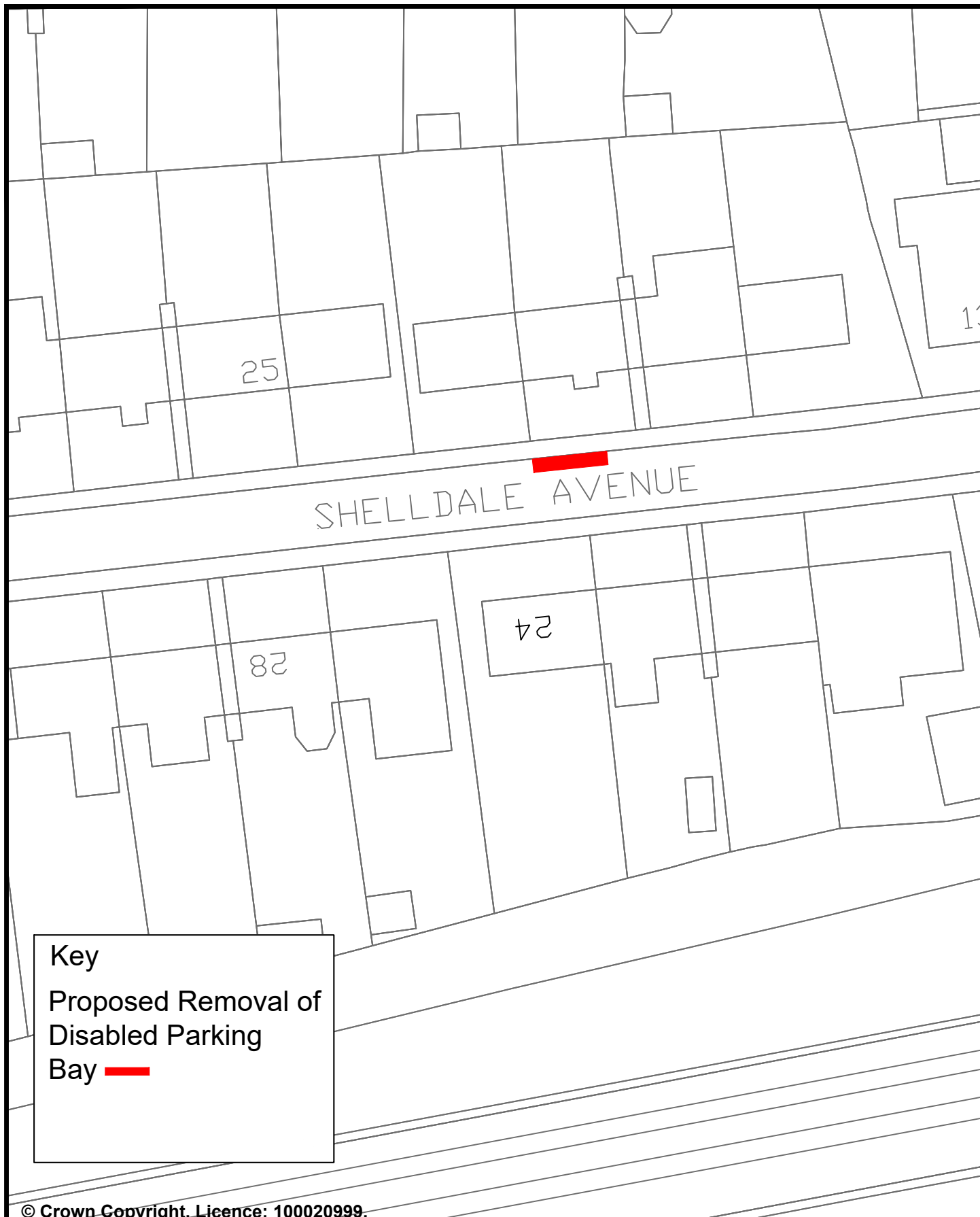
Date Drawn: Sept 2023

Drawn : D.A.


Drawing Number: Revoked-DPB-WO-001

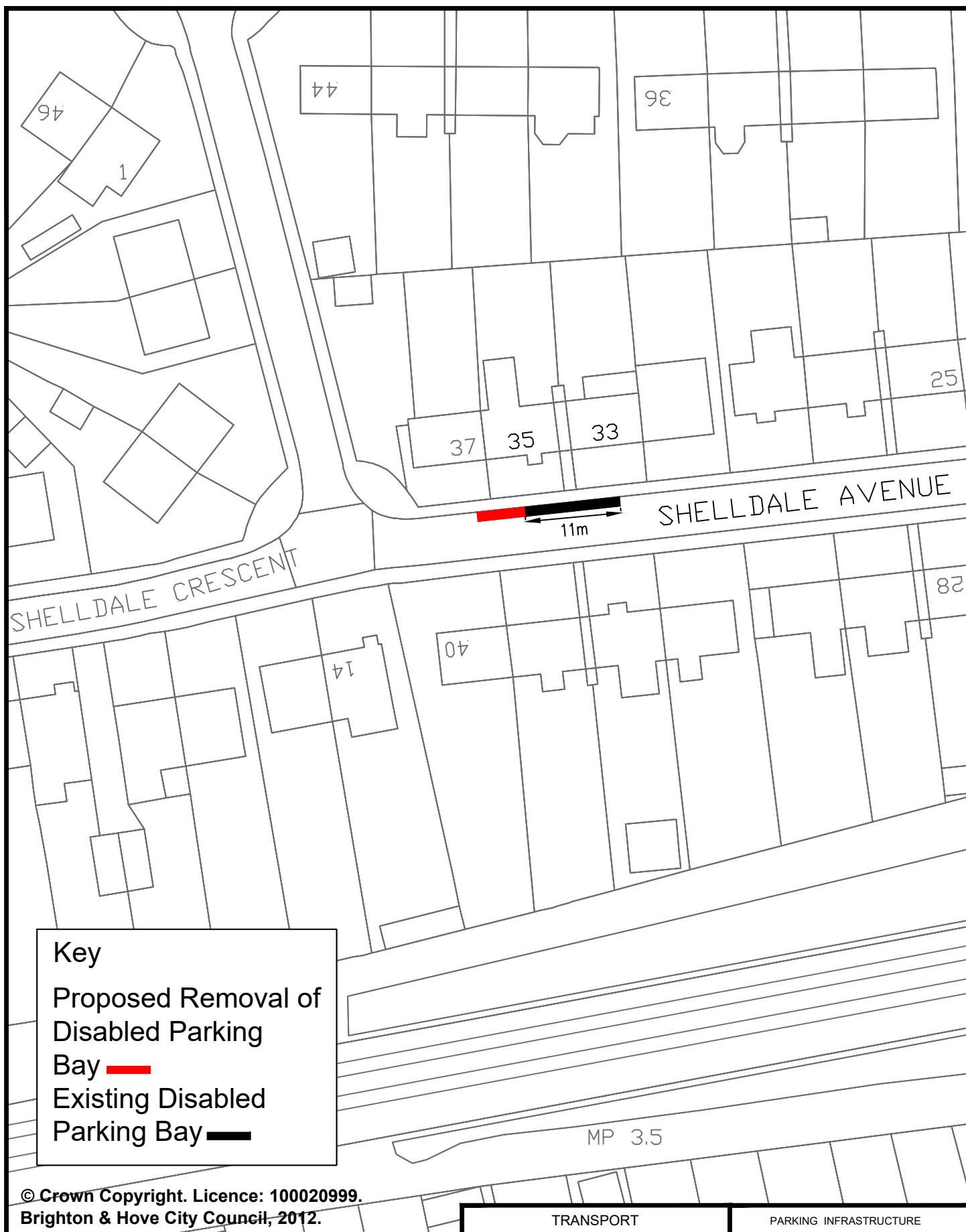



Brighton & Hove

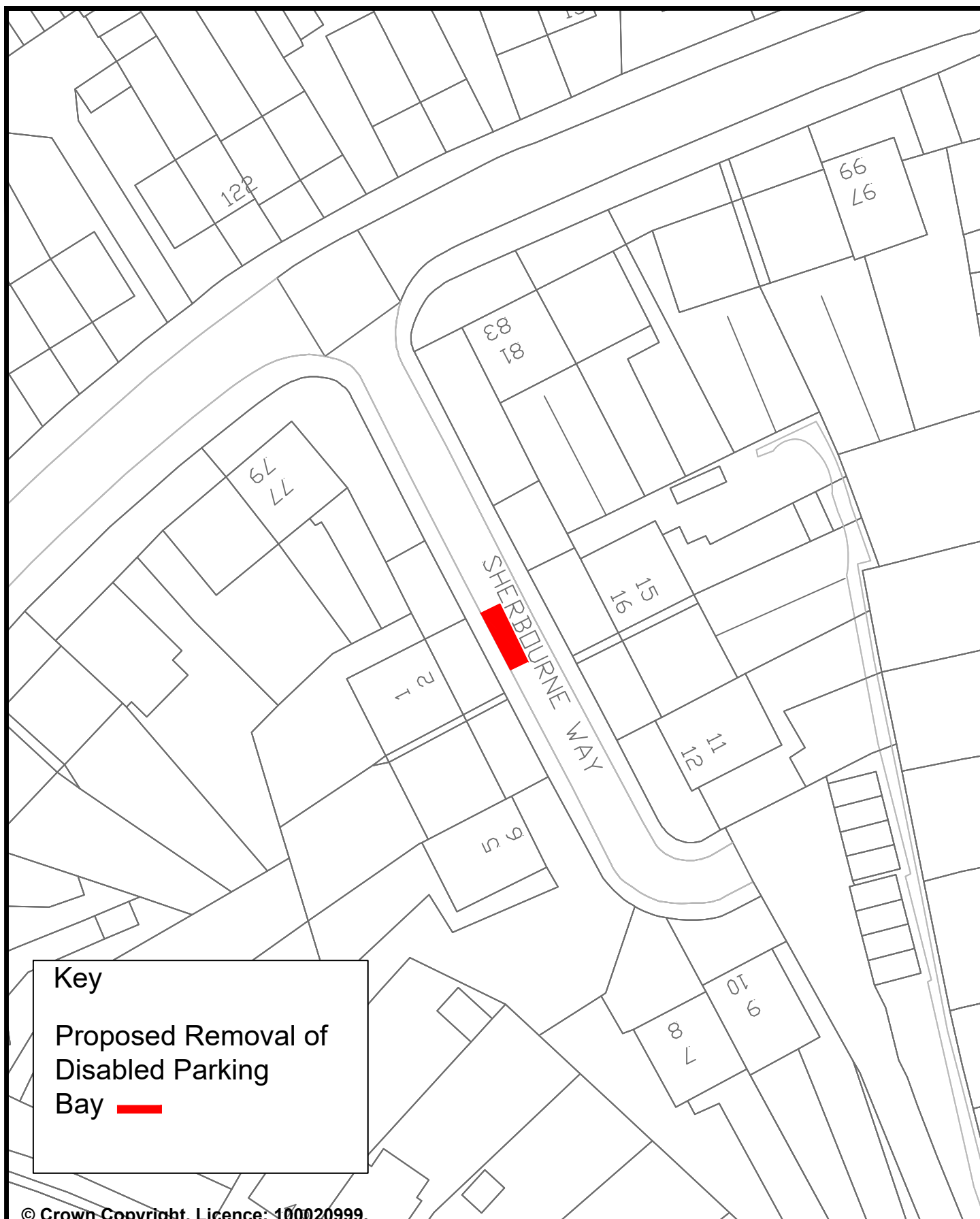


© Crown Copyright. Licence: 100020999.
Brighton & Hove City Council, 2012.

© Crown Copyright. Licence: 100020000. Brighton & Hove City Council, 2012.		TRANSPORT	PARKING INFRASTRUCTURE
Address: Opposite 24 Shelldale Avenue, Portslade	Reason: Bay be removed as no longer required	Scale : N.T.S.	 Brighton & Hove
		Date Drawn: Sept 2023	
		Drawn : D.A.	
		Drawing Number: REVOKE-DPB-SP-001	



TRANSPORT	PARKING INFRASTRUCTURE
Scale : N.T.S.	 Brighton & Hove
Date Drawn: Aug 2023	
Drawn : D.A.	
Drawing Number: REVOKE-DPB-SP-001	



Key

Proposed Removal of Disabled Parking Bay

© Crown Copyright. Licence: 100020999.
Brighton & Hove City Council, 2012.

Address: 1 Sherbourne Way,
Hove

Reason: Bay be removed as no longer required

TRANSPORT

PARKING INFRASTRUCTURE

Scale : N.T.S.

Date Drawn: OCT 2023

Drawn : D.A.

Drawing Number: REVOKE-DPB-HK-001




Brighton & Hove

STROMHOLAS

ST MICHAEL'S ROAD

Key

Proposed Removal of
Disabled Parking
Bay 

© Crown Copyright. Licence: 100020999.
Brighton & Hove City Council, 2012.

STROMHOLAS

TRANSPORT

PARKING INFRASTRUCTURE

Address: 9 St Michael's Road,
Portslade

Scale : N.T.S.

Date Drawn: Sept 2023

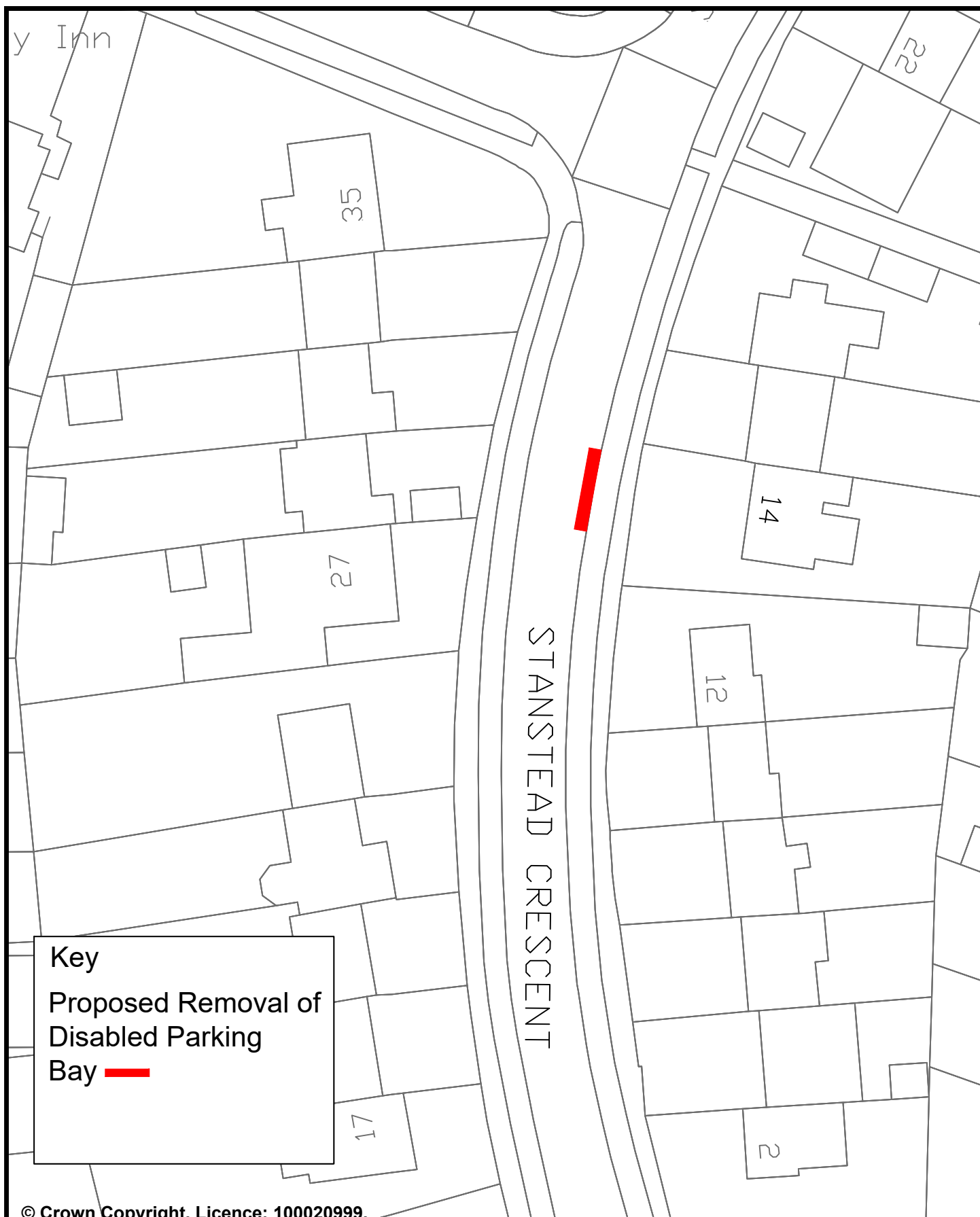
Reason: Bay be removed as no
longer required

Drawn : D.A.

Drawing Number: Revoked-DPB-SP-001



Brighton & Hove



Key

Proposed Removal of
Disabled Parking
Bay —

© Crown Copyright. Licence: 100020999.
Brighton & Hove City Council, 2012.

TRANSPORT

PARKING INFRASTRUCTURE

Address: 14 Stanstead Crescent,
Brighton

Scale : N.T.S.

Date Drawn: Sept 2023

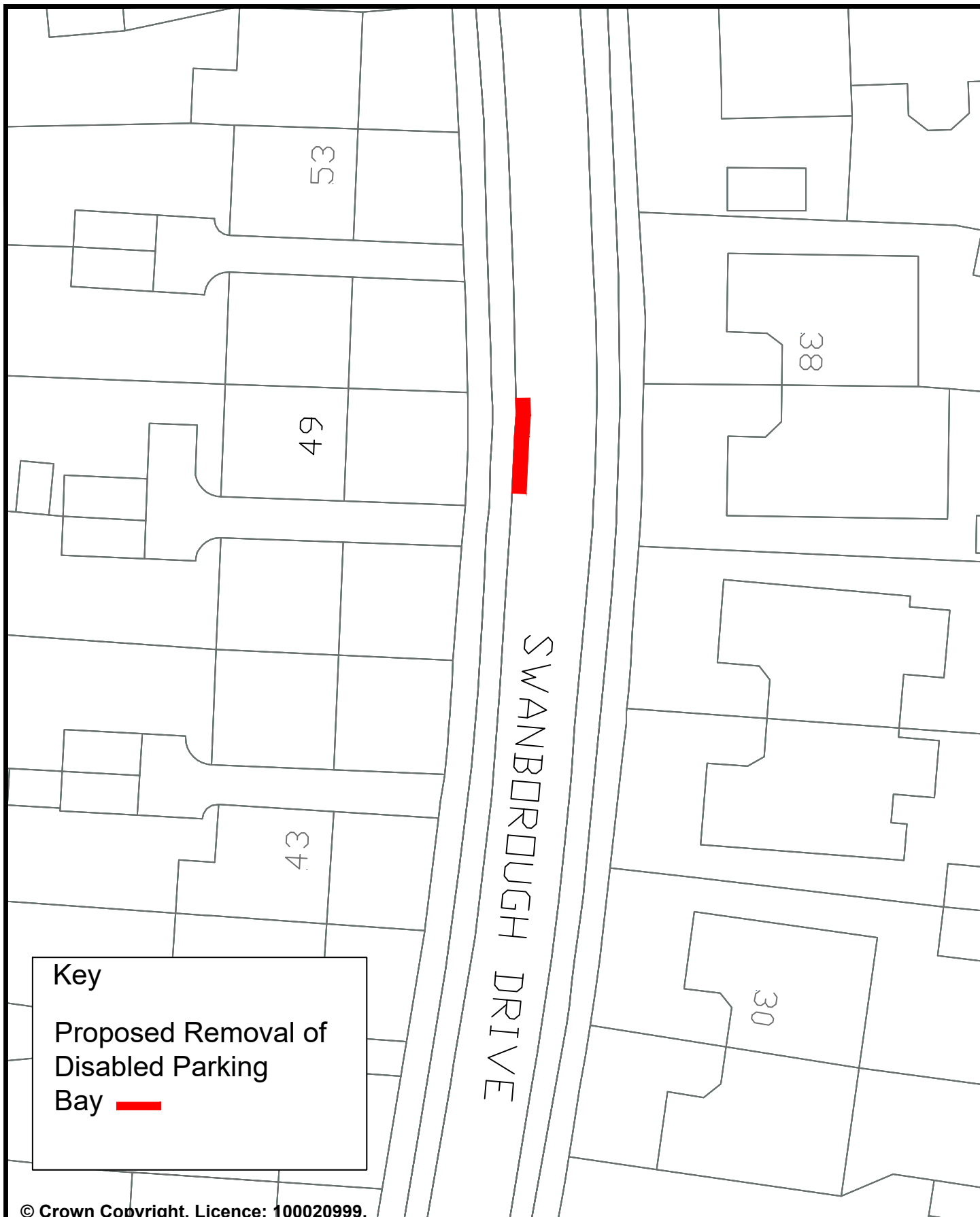
Reason: Bay be removed as no
longer required

Drawn : D.A.

Drawing Number: REVOKE-DPB-WO-001



Brighton & Hove



Key

Proposed Removal of
Disabled Parking
Bay ■

© Crown Copyright. Licence: 100020999.
Brighton & Hove City Council, 2012.

Address: 49 Swanborough Drive,
Brighton

Reason: Bay be removed as no
longer required

TRANSPORT

PARKING INFRASTRUCTURE

Scale : N.T.S.

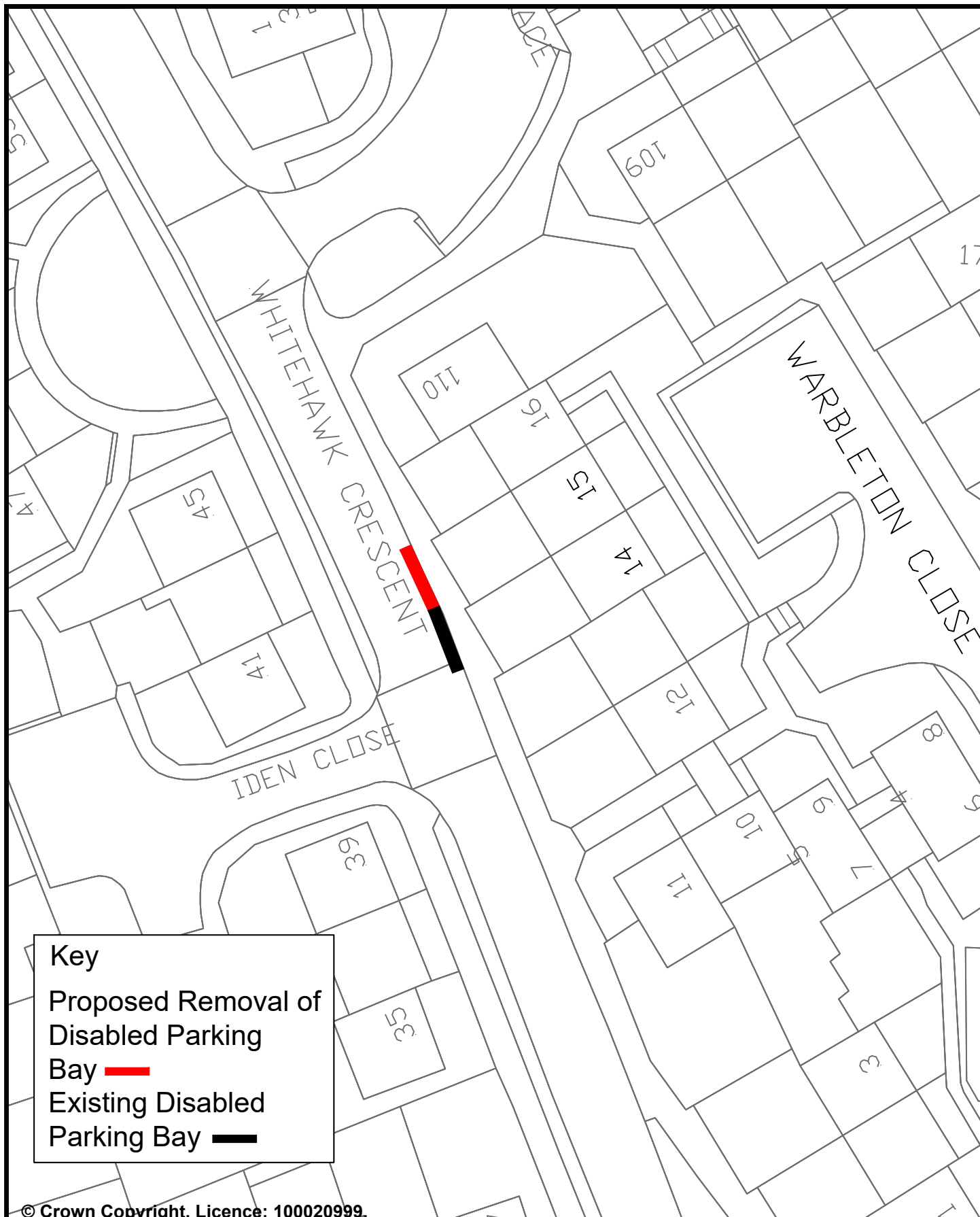
Date Drawn: Sept 2023

Drawn : D.A.

Drawing Number: REVOKE-DPB-WM-001



Brighton & Hove



Key

Proposed Removal of
Disabled Parking

Bay —

Existing Disabled
Parking Bay —

© Crown Copyright. Licence: 100020999.
Brighton & Hove City Council, 2012.

Address: (Rear of 14 & 15 warbleton Close),
Whitehawk Crescent, Brighton

Reason: Bay be removed as no
longer required

TRANSPORT

PARKING INFRASTRUCTURE

Scale : N.T.S.

Date Drawn: Sept 2023

Drawn : D.A.

Drawing Number: REVOKE-DPB-WM-001



Brighton & Hove